



CZECH ANGLERS UNION
registered association
West-Bohemia Regional Board




**FISHING REGULATIONS
AND REGISTER OF FISHERIES**

for holders of regional fishing permits
for non-salmonid and salmonid waters

Valid for the years 2019 and 2020

Part III. of the fishing permit



FISHING SHOP
Rybářské potřeby Navrátilová

Nabízíme Vám kompletní sortiment rybářských potřeb,
...vše pro rybáře... vybavení pro camping a různé doplňky
včetně živých nástrah



Verkauf von
...alles für Angler...

Anglerbedarf und Angelausstattung
ausgestattet für Camping und verschiedenes Zubehör
Verkauf von Angelschienen

Mo - Fr: 9-12 13-17 | Sa: 9-12
ADDRESS: Komenského 14, 350 02 CHEB | HANDY: +420 774 753 555

We offer you
...all for fisherman...

fishing tackle and equipment for catching fish,
equipment for camping and various accessories
Sales of non-member permits for tourists

Mo - Fr: 9-12 13-17 | Sa: 9-12
ADDRESS: Komenského 14, 350 02 CHEB | PHONE: +420 774 753 555



GPS:
50°4'39.281"N
12°22'23.149"E

Po - Pá: 9-12 13-17 | So: 9-12
RYBÁŘSKÉ POTŘEBY - Barbora Navrátilová
Komenského 14, 350 02 CHEB | TEL: +420 774 753 555 | EMAIL: b-navratilova@seznam.cz



**FISHING REGULATIONS
AND REGISTER OF FISHERIES
OF THE CZECH ANGLERS**

**for holders of regional fishing permits
for non-salmonid
and salmonid waters**

Valid for the years 2019 and 2020

**CZECH ANGLERS UNION, registered association
West-Bohemia Regional Board**

Tovární 5. 301 00 Plzeň • phone: 377 223 569


e-mail: us@crsplzen.cz • www.crsplzen.cz


INTRODUCTION


The list of fisheries includes the number and name of the fishery, the user of the fishery or organization responsible for its management, the respective length in kilometres (stream) and the area in hectares, as well as defining the borders and position of the fishery (moreover, using GPS coordinates), or a more detailed specification of the water areas belonging to the fishery, and the designation of protected fish areas. Each holder of a fishing permit is obliged to get acquainted with the description of the fishery, where he/she intends to fish before actually starting fishing.

The Fishing Regulations and Register of Fisheries correspond to status of October 1, 2018. Eventual subsequent changes are not included.

Designation of suitable fisheries for disabled anglers



Since 2012, the wheelchair symbol  is newly found in some fisheries. This symbol indicates that in the fishery there are good places suitable for fishing of disabled anglers. These places are directly in the relevant fishery marked with boards with the wheelchair symbol and words "PLACE SUITABLE FOR HANDICAPPED Anglers." **However, this is not a place reservation, only information saying the place is good for fishing carried out by physically handicapped persons due to its character, the possibility of access, arrival and parking.** If an angler on a wheelchair arrives to such a marked place and the place is already occupied by another angler, he/she can only ask him to make room for him/her (as a matter of decency). The place can not be claimed with reference to the label in the Register of Fisheries, website information or board itself.



In case of the fisheries marked with the wheelchair symbol you can find out more information on the website www.rybsvaz.cz

Outline of the most important provisions of the Act No. 99/2004 Coll. and Decree No. 197/2004 Coll., as amended by further regulations and detailed conditions for the performance of the Act on Fishery

I. Angling

Article 13 paragraphs 1, 7 and 9, Act No. 99/2004 Coll.,

- (1) Angling of fish and water organisms may be performed in the fishery usually by angling with a rod or other means of angling, stated by the relevant angling authority; in the fishery a single licensed person may practice angling with maximum of 2 fishing rods.
- (7) When angling in the fishery, the angling person is required to have his/her angling licence and angling permit with him/her, unless he/she is a user of the fishery, or a document of given exception according to paragraphs 4 or 5 of the Article 13, Act No. 99/2004 Coll. The documents must be presented on request to the fishing inspection, fishery manager or his/her deputy or people authorized by the relevant fishery authority or the authorities of Police of the Czech Republic.
- (9) An angling person is obliged to mark the date of angling, fishery, number, species and weight of the caught fish into the angling permit.

Article 3 paragraph 2 Decree No. 197/2004 Coll.

- (2) Grayling (*Thymallus thymallus*) is considered as salmonid species for the purposes of this Decree.

II. The way of measuring of the fish length and the minimum allowed lengths of selected species in the fishery

Article 11, Decree No. 197/2004 Coll.

Fishing Regulations

- (1) The length of a fish is measured from the tip of the snout to the furthest end of the fish tail.
- (2) The minimum lengths of selected species in the non-salmonid fisheries are following:

a) asp (<i>Aspius aspius</i>)	40 cm,
b) zander (pike-perch) (<i>Sander lucioperca</i>)	45 cm,
c) hucho (<i>Hucho hucho</i>)	65 cm,
d) ide (<i>Leuciscus idus</i>)	25 cm,
e) chub (<i>Squalius cephalus</i>)	25 cm,
f) sterlet (<i>Acipenser ruthenus</i>)	30 cm,
g) carp (<i>Cyprinus carpio</i>)	40 cm,
h) tench (<i>Tinca tinca</i>)	20 cm,
i) grayling (<i>Thymallus thymallus</i>)	30 cm,
j) nase (<i>Chondrostoma nasus</i>)	30 cm,
k) barbel (<i>Barbus barbus</i>)	40 cm,
l) vimba (<i>Vimba vimba</i>)	25 cm,
m) rainbow trout (<i>Oncorhynchus mykiss</i>)	25 cm,
n) brown trout (<i>Salmo trutta</i>)	25 cm,
o) brook trout (<i>Salvelinus fontinalis</i>)	25 cm,
p) catfish (<i>Silurus glanis</i>)	70 cm,
q) pike (<i>Esox lucius</i>)	50 cm,
r) eel (<i>Anguilla anguilla</i>)	50 cm,
s) burbot (<i>Lota lota</i>)	30 cm,
t) salmon (Atlantic) (<i>Salmo salar</i>)	50 cm,
u) grass carp (<i>Ctenopharyngodon idella</i>)	50 cm*.

* The minimum size for grass carp is not a part of the Decree No. 197/2004 Coll., it is a part of the detailed conditions for the performance of the Act on Fishery in fisheries of the Czech Anglers Union according to § 13 paragraph 9, Act No. 99/2004 Coll.

- (3) The minimum lengths of selected species in salmonid waters:

a) hucho (<i>Hucho hucho</i>)	65 cm,
b) ide (<i>Leuciscus idus</i>)	25 cm,
c) sterlet (<i>Acipenser ruthenus</i>)	30 cm,
d) carp (<i>Cyprinus carpio</i>)	40 cm,
e) tench (<i>Tinca tinca</i>)	20 cm,
f) grayling (<i>Thymallus thymallus</i>)	30 cm,
g) nase (<i>Chondrostoma nasus</i>)	30 cm,
h) barbel (<i>Barbus barbus</i>)	40 cm,



Fishing Regulations

i) vimba (<i>Vimba vimba</i>)	25 cm,
j) rainbow trout (<i>Oncorhynchus mykiss</i>)	25 cm,
k) brown trout (<i>Salmo trutta</i>)	25 cm,
l) brook trout (<i>Salvelinus fontinalis</i>)	25 cm,
m) burbot (<i>Lota lota</i>)	30 cm,
n) salmon (Atlantic) (<i>Salmo salar</i>)	50 cm,
o) eel (<i>Anguilla anguilla</i>)	50 cm,
p) grass carp (<i>Ctenopharyngodon idella</i>)	50 cm*.

* *The minimum size for grass carp is not a part of the Decree No. 197/2004 Coll., it is a part of the detailed conditions for the performance of the Act on Fishery in fisheries of the Czech Anglers Union according to § 13 paragraph 9, Act No. 99/2004 Coll.*

III. Times of angling during the calendar year in the fishery

Article 12, Decree No. 197/2004 Coll.

(1) Times of angling in salmonid waters:

a) January and February	from 7 a.m. to 5 p.m.,
b) March	from 6 a.m. to 6 p.m.,
c) April	from 6 a.m. to 8 p.m.,
d) May	from 6 a.m. to 9 p.m.,
e) June and July	from 5 a.m. to 10 p.m.,
f) August	from 6 a.m. to 10 p.m.,
g) September	from 7 a.m. to 8 p.m.,
h) October	from 7 a.m. to 7 p.m.,
i) November and December	from 7 a.m. to 5 p.m.

(2) Times of angling in non-salmonid waters:

a) In April, May, June, July, August and September	from 4 a.m. to 12 p.m.,
b) In October, November, December, January, February and March	from 5 a.m. to 10 p.m.



Fishing Regulations

IV. Periods of fish protection in fisheries

Article 13, Decree No. 197/2004 Coll.

- (1) **All fish species in salmonid fisheries are protected from 1 January to 15 April and then from 1 December to 31 December.**
- (2) **From 1 September to 15 April the following fish species are protected in the fisheries:**
 - a) Brown trout (*Salmo trutta*),
 - b) Salmon (Atlantic) (*Salmo salar*).
- (3) **From 16 March to 15 June are**
 - a) protected in the fishery:
 1. Nase (*Chondrostoma nasus*),
 2. Barbel (*Barbus barbus*),
 3. Eastern barbel (*Barbus petényi*),
 4. Vimba (*Vimba vimba*),
 5. Sturgeon, beluga (family *Acipenser*, family *Huso*),
 - b) in non-salmonid fisheries are further protected the following species:
 1. Ide/orfe (*Leuciscus idus*),
 2. Chub (*Squalius cephalus*).
- (4) **From 1 January to 15 June the following fish species are protected in non-salmonid fisheries:**
 - a) Asp (*Aspius aspius*),
 - b) Pike-perch (*Sander lucioperca*),
 - c) Perch (*Perca fluviatilis*),
 - d) Catfish (*Silurus glanis*),
 - e) Pike (*Esox lucius*).
- (5) **From 1 December to 15 June grayling (*Thymallus thymallus*) is protected in the fisheries.**
- (6) **From 1 January to 30 September huchen (*Hucho hucho*) is protected in the fisheries.**
- (7) **From 1 September to 30 November eel (*Anguilla anguilla*) is protected in the fisheries.**
- (8) **From 1 January to 15 March burbot (*Lota lota*) is protected in the fisheries.**



V. Allowed ways of angling, allowed technical means of angling and the way of their use in the fishery

Article 14, Decree No. 197/2004 Coll.

- (2) Allowed way of angling in the fishery is angling with a rod, namely ledgering, float fishing, spin fishing, angling with an artificial fly, fly fishing, stake net fishing or other ways of angling stated by the relevant angling authority (Article 13 paragraph 1 of the Act).
- (3) Allowed ways of angling, allowed technical means of angling and way of their use in the fishery are presented in Appendix No. 7.
- (4) Places for angling must not be reserved. When boat angling with a rod, moving and landing the boat must be done carefully, in order not to disturb the other people angling from the bank.
- (5) Float fishing or ledgering with a rod or stake net fishing may be done under the condition that the person angling with the rod is present so as to be able to handle the rod without any delay. Automatic hooking devices are not allowed.
- (6) Use of boats when angling is specified by special legal directives.

Article 15 Decree No. 197/2004 Coll.

- (1) Fish caught in the fishery, which
 - a) do not reach the minimum lengths,
 - b) were caught during the protection period or
 - c) are protected according to special legal directives,must be gently released into water, where they had been caught.
- (2) If an angler catches a fish marked for scientific purposes, he/she will determine the species, its length and weigh. If the fish concerned is presented in Article 15 paragraph 1, the angler will record the shape, colour and possibly even the mark number and will report this catch together with the recorded data to the fishery user; in the report will be included the time and place of catch. If the fish is not presented in Article 15, paragraph 1, the angler will record the data about the length and weight of the fish into his fishing permit record card; he/she will report the data to the fishery user, including the time and place of catch, and enclose the mark.



Article 16 Decree No. 197/2004 Coll.





Fishing Regulations

(1) In non-salmonid waters the allowed ways of angling are:

- a) Ledgering, angling with an artificial fly, fly fishing or float fishing,
 - b) Spin fishing, trolling between or stake net fishing between 16 June and 31 December only,
- (2) When angling in non-salmonid waters, the angler may keep maximum of 7 kg of all species per day, even if he/she fishes in more fisheries in one day. The catch may include maximum of two pieces of carp, pike, pike-perch, asp, catfish or their combination. If the angler intends to keep the fish and the weight of the catch exceeds 7 kg with the first caught fish, angling that day must be finished.
- (3) If salmonid fish occur in a non-salmonid fishery, the angling person may keep, next to the catch presented in paragraph 2, only 3 pieces of salmonid species, unless the total weight of daily catch exceeds 7 kg. maraena whitefish and peled in the catches are not considered as salmonid species.
- (4) An angler must record the kept fish into the fishing permit record card in an indelible way; the record must include the date, fishery number, species, its length and weight. The fish species kept in accordance with the paragraphs 2 and 3 must be recorded by the angler immediately after their capture. Other fish species must be registered during the break or after the end of angling before leaving the fishery.
- 
- 



Fishing Regulations

Article 17 Decree No. 197/2004 Coll.

- (1) The allowed ways of angling in salmonid waters are following:
 - a) spin fishing from 16 April to 31 August,
 - b) angling with an artificial fly from 16 April to 30 November.
 - c) In case of angling of other than salmonid species, the allowed way of angling are ledgering or float fishing with using baits of vegetable origin only.
- (2) If pike, chub, perch, catfish, asp or pike-perch occur in salmonid fisheries, these fish species must not be released back.
- (3) A person angling in salmonid waters may keep maximum of three pieces of salmonid fish per day, even if angling in more fisheries. By keeping the allowed amount of the presented fish the angling that day must be finished. For catches, maraena whitefish and peled in the catches are not considered as salmonid species.
- (4) An angling person may keep maximum of 7 kg of non-predatory species in one day regardless of the number of fisheries. If the angling person keeps a fish, whose total weight exceeded 7 kg, angling that day must be finished. In the daily catch there may be two carps only.
- (5) An angler must record the kept fish into the fishing permit record card in an indelible way; the record must include the date, fishery number, species, its length and weight. The fish species kept in accordance with the paragraphs 3 and 4 must be recorded by the angler immediately after their capture. Other fish species must be registered during the break or after the end of angling before leaving the fishery.



Fishing Regulations

VI. When angling in the fishery, it is prohibited

Article 13 paragraph 2 and 3 Act No. 99/2004 Coll.

(2) When angling in the fishery, it is forbidden

- a) to use explosives, poisonous or narcotic materials,
- b) to use spikes of whichever kind, catchers, lines without rods, forks, as well as shooting fish, beating fish, fishing with lines only, into hands and into loops,
- c) to use electricity, to fish under ice.

(3) In the fisheries it is forbidden to fish

- a) selected species in the period of their protection for the reason of their protection during the reproduction period,
- b) selected species, which have not reached the minimum length yet, for the reason of protection of these species,
- c) outside the specified allowed time for angling in the calendar year for the reason of fish stock protection,
- d) with the use of any fixed angling devices or nets, which are not situated from each other further than 50 m or to prevent fish from swimming upstream or downstream,
- e) from inhabited boats, from boats of public transport and from special floating devices used for transportation of loads,
- f) in lock chambers,
- g) nearer than 100 meters from the dam embankments,
- h) from roads and railway bridges,
- i) to fish in locations used by fish as shelters due to low water level, harmful water pollution or in areas where fish gather to winter or spawn, fish the fish fry, unless these measures are taken by the fishery supervisor in order to protect the fish, or relocate the fish into other waters.
- j) to fish by means of sluices, fish pots,
- k) in the fish ladder or in the distance of 50 m above and below it.



VII. Land Access

Article 11 paragraph 8 Act No. 99/2004 Coll.

Fishery user, fishery manager or his deputy, angling permit holder and fishery inspection may, when performing the Act on Fishery, enter the bank plots, unless their entering is prohibited for the reasons of public interest; however, they are obligated to repay the damage they cause.

VIII. Power of fishery inspection

Article 16, Act No. 99/2004 Coll.

The fishery inspection in the fishery is entitled to

a) check

1. persons angling for fish or water organisms, whether they are authorized and whether they do it properly and in the way, allowed by the Act,
2. fishing tackle, contents of angling boat of angling persons, tanks or other equipment used for keeping the fish and catches from the point of view of Act on Fishery abiding,
3. persons fishing with the help of electricity, whether they are holders of a special licence for this kind of fishing, their certificate proving their competence for work with electric device for fishing as well as the certificate of the electrical device suitability for fishing,
4. use of weirs, floodgates, sluices, outfalls and other devices from the point of view of keeping legal directives and provisions for protection of the Act on Fishery performance,
5. the way and scope of use of waters and their quality;



Fishing Regulations

b) require

1. presenting of an angling person's ID card and a valid angling licence and angling permit for angling of fish and water organisms,
2. presenting of the angling licence or permit or other documents allowing angling or a document about obtaining fish or a water organism from a person reasonably suspected from committing an offence or a crime in the vicinity of a fishery,
3. cooperation or help of the Police of the Czech Republic or municipal police, if the fishery inspection cannot ensure everything with its own power and means;

c) withhold

1. the angling permit of a person, who offended the duties and responsibilities given by this Act; the fishery inspection will deliver the angling licence within 5 week-days to the issuing authority of this permit,
 2. the catch, fishing tackle or instruments of a person, who committed an offence or a crime, or is reasonably suspected of it;
- d) **enter** the land, constructions, weirs, fish ladders and other devices and use the existing access ways in the necessary extent in connection with the performance of the fishery inspection function;
- e) **fine** and collect penalty in the penalty ticket procedure for committing an offence according to this Act and according to the Act on Offences.

Article 17, Act No. 99/2004 Coll.

(1) When performing its function, the fishery inspection is obliged to

- a) wear a professional badge on a visible place,
- b) show an ID card of a fishery inspection,
- c) check and supervise keeping of duties stated by this Act,
- d) find out the sources and causes of water pollution in the fishery,
- e) announce without delay the found faults and damages depending on their character to the user of the fishery, the relevant local authority of municipality with the extended power, which had set it up, to the relevant authority for environmental protection or eventually to the Police of the Czech Republic.



Appendix No. 7 to Decree No. 197/2004 Coll.

Allowed ways of angling, allowed technical means of angling and the way of their use in the fishery

I. Allowed techniques of rod angling

A. Ledgering, float fishing

1. Ledgering, float fishing in non-salmonid fisheries

When ledgering or float fishing, maximum of 2 rods may be used. When ledgering, the movement of the bait is not actively influenced by the angler. When float fishing, the movement of the bait may be actively influenced by the angler. When angling you may use maximum of two tips with single hooks or one tip with a double or triple hook. When animal bait is used multi hooks systems with maximum of 3 hooks may be used (single, double or triple hooks). Live bait fish is used in the period between 16 June and 31 December only. Salmonid species, eel, protected species of fish and fish which do not reach the minimum length cannot be used as the live bait fish. While angling the persons shall keep the minimum distance of 3 m between each other, unless they agree on a shorter distance.

2. Ledgering, float fishing in salmonid fisheries

When ledgering or float fishing, maximum of 2 rods may be used. When ledgering, the movement of the bait is not actively influenced by the angler. When float fishing, the movement of the bait may be actively influenced by the angler. When angling, you may use maximum of two tips with single hooks. Bait may be of vegetable origin only. While angling the persons shall keep the minimum distance of 3 m between each other, unless they agree on a shorter distance.





Fishing Regulations

B. Spin fishing

1. A. Spin fishing in non-salmonid fisheries

When spin fishing, only one angling rod may be used, which is held in the hand; another rod must not be set. Bait is actively driven through the water environment. Spin fishing is carried out using 1 piece of artificial or natural bait. The bait consists of maximum of 3 hooks (single, double or triple hooks). Artificial fly fishing is also considered as spin fishing, if the bait is equipped with a device like rotating metal or a little propeller, which increases its attraction for the fish while moving. While angling the persons shall keep the minimum distance of 20 m between each other, unless they agree on a shorter distance.

1. B. Trolling in non-salmonid fisheries

Trolling is angling from a moving boat with one rod only; 1 piece of bait is pulled in any water depth, another rod must not be set up. Artificial or natural bait may be used. The bait consists of maximum of 3 hooks (single, double or triple hooks). Special attention must be paid when angling this way, so that health, life or possessions of other people were not endangered.

2. Spin fishing in salmonid fisheries

Spin fishing is angling with one rod only; the rod is held in the hand, another rod must not be set. Bait is actively driven through the water environment. Spin fishing is carried out using 1 piece of artificial bait, which is provided with 1 hook (single, double or triple hook). Artificial fly fishing is also considered as spin fishing, if the bait is equipped with a device like rotating metal or a little propeller, which increases its attraction for the fish. While angling the persons shall keep the minimum distance of 20 m between each other, unless they agree on a shorter distance.

C. Angling with an artificial fly

1. Angling with an artificial fly in non-salmonid and salmonid fisheries

When angling with an artificial fly, one rod only may be used, which is held in the hand, another rod must not be set. Maximum of three tips with one single hook only are on the rod. Bait is cast with the help of a fly fishing line or a nylon one; floating is ensured by a ball or other float, or another weight. Under "artificial fly", is understood a bait imitating an insect or other organisms. The bait must not be equipped with devices such as rotating



Fishing Regulations

metal or a little propeller, which increase attraction for fish. While angling the persons shall keep the minimum distance of 20 m between each other, unless they agree on a shorter distance.

D. Fly fishing

1. Fly fishing in non-salmonid fisheries

Fly fishing is angling with one rod only, which is held in the hand, another rod must not be set. When fishing you may use maximum of two tips with single hooks or one tip with a double or triple hook. The bait is cast with a fly fishing line or nylon and floating is ensured by a ball or other float, or another weight. Live or dead insects may be used as bait as well. The bait must not be equipped with a device like rotating metal or a little propeller to increase the attraction for fish. While angling the persons shall keep the minimum distance of 20 m between each other, unless they agree on a shorter distance.

E. Catching into stake nets

1. Catching into stake nets in non-salmonid fisheries

Concerned is angling of live fish with a horizontal net with the maximum area of 1 m². Catching into stake nets is not combined with angling presented in parts A, B, C or D. While angling the persons keep the minimum distance of 3 m between each other, unless they agree on a shorter distance.





Fishing Regulations

II. Allowed means of angling

1. Angling rod consisting of a rod, a troll usually, line or nylon and a hook or artificial bait, eventually other supplements.
2. Lures, angling boats, inflatable floating tools for angling, echo sounder, landing net, stake net, net with supporting circles, gauge, rod forks or holders, bite indicators, floats, weights, slings and other means. The use of these means is specified by the user of the fishery in the detailed conditions for the Act on Fishery performance.

Detailed conditions for the performance of the Act on Fishery in the fisheries of ČRS

Article 13 paragraph 9, Act No. 99/2004 Coll.

I. Periods of protection of some species

The following species are protected all the year round:

1. Atlantic salmon (*Salmo salar*),
2. All the year round are protected according to Decree No. 395/92 Coll. (this is the list of selected species only):
 - a) **Lampreys (Petromyzontes) and fishes (Osteichthyes):** white-eye bream (*Abramis sapa*), Danube streber (*Zingel streber*), common zingel (*Zingel zingel*), Kessler's gudgeon (*Romanogobio kesslerii*), ide (*Leuciscus idus*), schraetzer/ striped ruffe (*Gymnocephalus schraetser*), brook lamprey (*Lampetra planeri*), Ukrainian brook lamprey (*Eudontomyzon mariae*), burbot (*Lota lota*), sichel/ziege (*Pelecus cultratus*), spiriin (*Alburnoides bipunctatus*), European weatherfish (*Misgurnus fossilis*), Danube roach (*Rutilus pigus*), Balcan spined loach (*Sabanejewia balcanica*), spined loach (*Cobitis taenia*), common minnow (*Phoxinus phoxinus*), bullhead (*Cottus gobio*), alpine bullhead/ siberian bullhead (*Cottus poecilopus*),
 - b) **Invertebrates:** stone crayfish (*Austropotamobius torrentium*), noble crayfish (*Astacus astacus*), narrow-clawed crayfish (*Astacus leptodactylus*), fresh-water pearl mussel (*Margaritifera margaritifera*), painter's mussel (*Unio pictorum*) and swan mussel (*Anodonta cygnea*),
 - c) **Amphibians.**

Exceptions for burbot and ide fishing:

In accordance with Article 56 paragraph 1 of Act No. 114/1992 Coll., exceptions were granted from the prohibition on fishing of burbot (*Lota lota*) and ide (*Leuciscus idus*) stated in Article 50 paragraph 2 of Act No. 114/1992 Coll., in the Regions of Pilsen (see ref. no. ŽP/111/11) and Karlovy Vary (see ref. no. 4716/ZZ/10-6). The exceptions granted are valid until 31 December 2020. **Due to the granted exceptions the anglers are obliged to keep record of the caught ide in the Summary of catches and attendance, in the column no. 24.**

Fishing Regulations

II. An angler is obliged:

- a) to keep ready the tweezers for hook releasing and measure for the length measurement of the fish,
- b) to record the date, fishery and subfishery No. into the Part II of the angling permit (Record of Fishing and Catches) in an indelible way before the start of angling, in both the non-salmonid and salmonid fisheries (the new term subfishery was introduced, as it was required for the electronic data processing performed in many locations),
- c) to record properly into the Part II of the angling permit only data regarding the caught and taken fish and its real weight (i.e. not to record fish which was released back into water, not taken or not even caught),
- d) to cross out the relevant line in Part II of the angling permit (Record of Fishing and Catches) with a horizontal line in an indelible way, if he/she does not take any fish caught by him on that calendar day; this must be done before the start of angling in another fishery or on the next day at the latest,
- e) to cross out the blank lines in Part II of the angling permit (Record of Fishing and Catches and Summary of Catches and Attendance) in an indelible way after the angling permit expiration. The lines need not be crossed out individually,
- f) to allow the fishery inspection to record the performed inspection into the part II of the angling permit (Record of Fishing and Catches).
- g) to return the duly completed Part II of the angling permit to the user of fishery that issued the permit within 15 days after its expiration.

III. Minimum lengths and other restrictions regarding selected fish species

The maximum length of common carp (*Cyprinus carpio*) in both salmonid and non-salmonid fisheries is 70 cm. A caught carp over 70 cm (inclusive) must be released without delay and with maximum respect back into the fishery where it was caught.

The catch of common tench (*Tinca tinca*) in both salmonid and non-salmonid fisheries is limited to 4 pieces a day.

IV. Angling in non-salmonid fisheries

Using of double and triple hooks is prohibited in the time **from January 1st to Juni 15th**; **fly fishing with both artificial fly and insects are prohibited** in the time **from January 1st to Juni 15th**.



Fishing Regulations

V. Angling in salmonid waters

Using of triple hooks will be prohibited from April 16th, 2021.

When fishing with an artificial fly in salmonid fisheries it is prohibited to use floats, pieces of wood and other supporting elements, as well as use weights placed outside the fly's body.

In case of ledgering or float fishing all caught salmonid species must be released back into the fishery.

In selected salmonid fisheries is fishing on dead fish allowed by the decision of the Ministry of Agriculture, ref. No. 2645/119-179/2000-2220; this fact is always indicated with the respective fishery.

VI. Angling from vessels

Angling from vessels and their use for placing baits is prohibited. Fisheries or parts thereof where fishing from vessels and placing baits is permitted are determined by the user of fishery and in the description of the fishery is given: Fishing from vessels allowed (this applies to placing baits as well). The angler angling from a vessel must not have another rod set outside the vessel.

VII. Buoy fishing

Buoy angling means angling of predatory species with an approved floating device (buoy hereinafter). The purpose of a buoy is to keep the bait on the desired place and in the selected depth.

A buoy or a buoy with supporting buoy may be used, none of which may exceed the maximum dimensions of 15 × 15 × 30 cm. The connection of the buoy and supporting buoy must ensure disconnecting after the strike; the supporting buoy must not be a part of the rod during the struggle with the fish. When finishing angling, the supporting buoy must be pulled out of water.

In case of using two buoys which are firmly connected the maximum dimensions allowed are 10 × 10 × 10 cm. Their maximum distance may be up to 150 cm.

Untreated polystyrene and untreated plastics (incl. PET bottles) must not be used as buoys. The positioning of the buoys must leave at least the inner third of the water area free for navigation, unless otherwise specified.





Fishing Regulations

VIII. Conduct when angling

After arrival to the place of angling, the angling person will make the inspection of the place, where he/she wants to fish. If the place is littered, the angler will clean it before the start of angling. The angling person is obligated to keep the place clean and after finishing angling clean the potential rubbish again. It is forbidden to leave any waste on the bank or to throw it into water. As an especially rough misconduct will be considered, if the angling person handles with glass waste in this way.

It is prohibited to use floating and other items to mark feeding places, except the rod buoys, which cannot be fixed to the bottom and after the angling is completed, they must be taken from water. The positioning of the rod buoys must leave at least the inner third of the water area free for navigation, unless otherwise specified

Children up to 10 years of age can handle 1 rod of an angling person who is older than 18 years; in such a case they must be accompanied by this angler.

Snagging (foul hooking) during angling is prohibited!



IX. Handling the catch



When taking a fish out of water, the angling person is obliged to handle the fish carefully. Fish, which are released back into water, must be freed from the hook without delay and in water, if possible. If a hook is deep in the throat of a fish, it is necessary to cut the hook off. As a rough violation of this rule will be considered lifting the fish up onto the bank and its insensitive release.

Fish is killed by a daze caused by a strong stroke with a blunt object on the crown of the head and cutting gill arches or cutting the spinal cord and blood vessels immediately behind the head. If the angling person kills the caught fish, cleans it and removes entrails, these must not be thrown back into water or left on the place.

Using of fishing gaff is prohibited.

X. Keeping the catches

If the angling person keeps the catch alive, he/she is obliged to have his/her own net or such a device, which allows at least a minimum movement (containers, constructions covered with net etc.). It is prohibited to fix a fish



Fishing Regulations

by threading the rope through the gill or another insensitive way or to leave live fish to die. A fish placed in the net etc. is considered as the kept fish. It is prohibited to use mutual device to keep the catch.

If the fish is kept in the containers or other devices for keeping fish after finishing of angling, the angler is obliged to tag the net or another device for keeping fish with a label containing his/her name and address.

XI. Other Provisions

The individual provisions of the Fishing Regulations are considered as the detailed conditions for the performance of fishing rights in the fisheries of the ČRS in compliance with provision of Article 13 paragraph 9 of Act No. 99/2004 Coll.

The fishery user is authorized to reserve places for angling for the time necessary.

Rules for organizing fishing events

The Czech Fishing Union, registered association, West-Bohemia Regional Board (hereinafter the US ČRS) **issued as further conditions for performance of the fishing right** (Article 13 paragraph 9 of Act No. 99/2004 Coll.), the following rules for organizing fishing events in the fisheries, in which they perform the fishing right.

Violation of these rules is an offence in accordance with Article 30 paragraph. 1 f) of the Act. No. 99/2004 Coll.

A. Fishing events for the public organized by local organizations of the Czech Fishing Union

1. A local ČRS organization will announce holding of a fishing competition to the US ČRS in writing at least 15 days in advance (by regular or electronic mail) together with the propositions. The notice or propositions must always include data of the fishery or its the part, where the event will take place, date and the time extent of the event.
2. A fishing event is open only to persons authorized to fish in the given fishery.



Fishing Regulations

3. The fishing itself during the event must be carried out in accordance with the Act No. 99/2004 Coll. on Fishery, Decree No. 197/2004 Coll. for implementing the Act and detailed conditions of fishing rights performance in the respective fishery.
4. Any deviation from the rules of fishing (see point 3), e.g. definition of the part for the event, protection in connection with the event etc. require a permission of the US ČRS.
5. The local ČRS organization organizing events in a fishery, which is in charge of a different local ČRS organization, must submit a written consent of this organization together with the propositions.

B. Fishing events for the public organized by other organizations than the organizational units of the ČRS

1. These fishing events will be organized only in exceptional cases and only with the consent of the US ČRS.
2. The organizer must ask for agreement of the US ČRS at least 30 days in advance. The application must include:
 - a) The fishery or its part, where the event takes place, date and time extent of the event,
 - b) the approval of the local ČRS organization authorized to management of the respective fishery,
 - c) propositions of the event, including the conditions for fishing during the event,
 - d) details of the entry fee,
 - e) Identification of the person authorized to act on behalf of the organizer.
3. The organizer is not allowed to deliver fish to the fishery or its part for the sake of the organized event.

C. Fishing events in rod fishing for registered competitors

These races can take place only if they were included in the approved time schedule of sports events of the US ČRS or ČRS Council.

These rules have been discussed by the West Bohemia Regional Board of ČRS in Plzeň, on September 22, 2004 and they form a part of the detailed conditions of the performance of fishing rights in the fisheries, the user of which is the US ČRS.



REGISTER OF NON-SALMONID FISHERIES OF THE US ČRS

431 001 BEROUNKA 7 – LO Radnice **13 km 45 ha**

GPS Z: 49°57'32.665"N, 13°41'34.849"E, K: 49°56'12.63"N, 13°35'22.478"E

Tributary of the Vltava. From the weir of the mill in Zvíkovec (river km 80.6) to the weir of the mill in Krašov in the cadastral territory of Bohy (river km 93.3), except the brooks Všehrdský and Radubický. Všehrdský and Radubický brooks are fish breeding areas – angling is prohibited. In the section of about 50 m on the right bank upstream from the mill with a small water power plant in Zvíkovec is angling prohibited – marked by information boards. Walking through the building of the small water power plant is prohibited. Angling from boats is allowed.

431 002 BEROUNKA 8 – LO Radnice **12 km 60 ha**

GPS Z: 49°56'12.596"N, 13°35'22.378"E, K: 49°54'6.234"N, 13°32'46.692"E

Tributary of the Vltava. From the weir of the mill in the cadastral territory of Bohy (river km 93.3) to the weir near the Libštejnský mill downstream from the municipality of Robčice (river km 105.5), except the Radnický brook and the Střela, which form independent fisheries. Boat fishing is allowed. Tributaries are fish breeding areas – angling is prohibited.

431 003 BEROUNKA 9 – LO Chrást **10 km 50 ha**

GPS Z: 49°54'6.137"N, 13°32'46.67"E, K: 49°50'6.542"N, 13°30'51.2"E

Tributary of the Vltava. From the weir of the Libštejnský mill downstream from the municipality of Robčice (river km 105.5) to the weir of the power plant in Darová u Kostelce (river km 115.2). Boat fishing is allowed. According to the decision of West Bohemian Regional Authority, the angling is prohibited in the area of the island of the power plant in Darová, enclosed by on the right bank of the river and the discharge channel. The entering the riverbed and discharge channel of the plant is also prohibited. Angling is allowed 100 m downstream from the weir on the left side of the river only from the bank. Entering the river bed is prohibited to the level of the influx of the discharge channel to the main stream. Tributaries are fish breeding areas – angling is prohibited. The tributary of the Třemošenka does not belong into this fishery – it is an independent fishery.

431 004 BEROUNKA 10 – LO Chrást **13 km 65 ha**

GPS Z: 49°50'6.494"N, 13°30'51.277"E, K: 49°46'23.628"N, 13°26'34.817"E

Tributary of the Vltava. From the weir of the power plant in Darová u Kostelce (river km 115.2) to the weir of the mill in Bukovec (river km 128.8), except the tributary of the Klabavka brook, which creates an independent fishery. Boat fishing on the river is allowed.



Non-salmonid Fisheries

This fishery includes the reservoir:

PR 01 V Pekylcích, in the cadastral territory of Stupno 0.8 ha
(GPS 49°49'11.117"N, 13°34'8.986"E)

Tributaries are fish breeding areas – angling is prohibited.

07 431 127 BOHUNĚK 1 – LO Plzeň 2 0.15 ha
GPS 50°52'48.722"N, 15°13'0.255"E

The fishery consists of a reservoir in the cadastral territory of Bílý Potok and Hejnice.

07 431 129 BOHUNĚK 2 – LO Plzeň 2 2.26 ha
GPS 50°55'2.601"N, 15°2'59.375"E

The fishery consists of a reservoir in the cadastral territory of Frýdlant.

04 231 001 BONĚTICKÝ RYBNÍK – Klatovské rybařství a.s. 32 ha
GPS 49°39'49.862"N, 12°49'13.608"E

This fishery is created by the pond in the municipality of Bonětice. Angling in the premises of the company LUKON Bonětice s. r. o. is allowed only with the consent of the user of the premises. Information of the fishery manager: This fishery has a limited access, it is necessary to respect traffic signs.

431 005 BRADLAVA 1 – LO Plánice 18 km 8.5 ha
GPS Z: 49°27'55.634"N, 13°29'3.054"E, K: 49°21'37.222"N, 13°28'52.436"E

The river following the Žinkovka – Úslava – Berounka. From the fish screen of the pond Čepinec in the cadastral territory of Čepinec to the Hnačov pond. The Lovčický brook (GPS Z: 49°27'51.261"N, 13°30'8.823"E, K: 49°25'33.835"N, 13°30'17.005"E) from the bridge in Vojovice to the bridge near the municipality of Blížanovy belongs to this fishery. The Zmitkovský pond (river km 71.6 in the cadastral territory of Partoltice is not a part of the fishery. This fishery includes also:

PR 01 Kamenolomy, in the cadastral territory of Pačejov 0.05 ha
(GPS 49°23'46.545"N, 13°37'8.74"E)

PR 02 fire reserve in the cadastral territory of Horní Bíluky 0.05 ha
(GPS 49°28'1.102"N, 13°25'27.687"E)

Tributaries are fish breeding areas – angling is prohibited.

431 092 BRADLAVA 1/R – LO Plánice 1 ha

The fishery consists of subfisheries:

PR 01 mill-race Dráždil, in the cadastral territory of Zdebořice 0.24 ha
(GPS 49°23'25.850"N, 13°26'8.311"E)

PR 02 swimming pool, in the cadastral territory of Plánice 0.04 ha
(GPS 49°22'37.899"N, 13°28'23.920"E)

PR 03 Záboří 1, in the cadastral territory of Plánice 0.02 ha
(GPS 49°23'12.984"N, 13°27'58.140"E)

Non-salmonid Fisheries

- PR 04** Jamky, in the cadastral territory of Petrovice 0.12 ha
(GPS 49°26'55.407"N, 13°25'40.361"E)
- PR 05** fire reserve, in the cadastral territory of Újezd 0.02 ha
(GPS 49°24'41.681"N, 13°27'1.512"E)
- PR 06** Rousovák, in the cadastral territory of Neurazy 0.13 ha
(GPS 49°26'33.137"N, 13°29'59.385"E)
- 04 431 126 ČERNÝ RYBNÍK – LO Bělá nad Radbuzou 2.7 ha**
GPS 49°34'50.107"N, 12°42'53.28"E
The fishery consists of the pond Černý rybník in the cadastral territory of Bělá nad Radbuzou. Angling is prohibited in the area of the dam and on the beach from June 1st to September 10th. Marked by information boards.
- 431 006 ČERNÝ POTOK 1 – LO Poběžovice 8 km 5 ha**
GPS Z: 49°31'33.712"N, 12°55'26.711"E, K: 49°30'12.574"N, 12°50'46.128"E
Tributary of the Radbuza. From the confluence of the Černý brook with the Radbuza at Nová Ves near Horšovský Týn (river km 67), except the brook Pivoňka, to the bridge downstream from the Ohnišřovický pond near the municipality of Ohnišřovice (river km 8). Tributaries are fish breeding areas – angling is prohibited.
- 431 007 ČERNÝ POTOK 2 – LO Poběžovice 8 ha**
GPS 49°26'33.272"N, 12°49'56.416"E
Tributary of the Radbuza. This fishery is formed by the retention reservoir for irrigation in the cadastral territory of Klenci pod Čerchovem 8.42 ha without tributaries.
It is necessary to respect the traffic signs.
- 431 008 DALOVICKÝ POTOK 2 – LO Ostrov nad Ohří 4 km 54 ha**
Tributary of the Ohře. This fishery consists of: Retention reservoir
- PR 01** Velký pond in the cadastral territory of Hroznětín 50.0 ha
(GPS 50°17'22.371"N, 12°52'21.69"E)
Boat fishing allowed. Angling is prohibited in the fish spawning area – marked by information boards.
- PR 02** Pískovna in the cadastral territory of Jakobov 2.0 ha
(GPS 50°18'38.067"N, 13°1'24.436"E)
- PR 03** strip mine lake Ruprechtov 2.0 ha
in the cadastral territory Ruprechtov at Hroznětín
(GPS 50°17'27.943"N, 12°51'24.566"E)
- 04 431 124 DRAHOTA – LO Štáhlavy 3.8 ha**
GPS 49°34'34.966"N, 13°42'0.224"E
The fishery consists of the pond Drahota in the cadastral territory of Nové Mitrovce.

Non-salmonid Fisheries

431 009 HAMERSKÝ POTOK 3 – LO Planá u Mariánských Lázní 1 ha
GPS 49°53'42.209"N, 12°43'40.826"E

This fishery is created by:

Návesní pond in the cadastral territory of Ch. Planá 1.26 ha

At present the pond is not functioning!

431 010 HOLOUBKOVSKÝ POTOK 2 – LO Holoubkov 4 km 1.5 ha
GPS Z: 49°46'0.857"N, 13°41'15.409"E, K: 49°47'5.378"N, 13°43'36.274"E
Tributary of the Berounka. The Holoubkovský brook from the influx into the Lomacký (Hamerský) brook (river km 8.9) to the springs, including the Holoubkovský pond in the cadastral territory of Holoubkov (12.5 ha). From the Podmýtský pond (river km 13.5) to the springs is the brook a protected fish area – angling is prohibited. The ponds Lomacký (Hamerský), Podmýtský, Štěpánský and Hluboký do not belong into this fishery.



431 011 CHODOVSKÝ POTOK 1 – LO Božičany 11 km 34.4 ha
GPS Z: 50°14'19.541"N, 12°47'3.975"E, K: 50°16'18.308"N, 12°37'21.947"E

Tributary of the Ohře. From the confluence with the Vlčí (Jimlíkovský) brook (river km 6.0) near the municipality of Mírová to the springs, except the waters which belong to the fishery Chodovský brook 2. In the part of the fishery called Novorolská swimming area (pond) from June 1st to September 30th angling from the sandy beach in front of the area of the sports club "TJ" is prohibited from 8.00 to 21.00 o'clock. Marked by information boards.

This fishery includes the reservoirs and flooded strip mine lakes:

PR 01 Novorolská swimming area (pond)
in the cadastral territory of Nová Role 22.0 ha

(GPS 50°15'47.213"N, 12°47'5.615"E)

PR 02 Vojkova in the cadastral territory of Nová Role 4.0 ha

(GPS 50°15'31.67"N, 12°46'46.119"E)

An established place for disabled anglers

(GPS 50°15'32.285"N, 12°46'48.479"E)

ATTENTION: Camping and using of tents as well as making of fires are prohibited in the subfishery! The angler must clean the angling place properly after finishing of the day's angling and leave.

PR 03 Školka in the cadastral territory of Božičany 0.4 ha
(GPS 50°15'25.791"N, 12°46'25.28"E)

PR 04 Mírová in the cadastral territory of Mírová 2.8 ha

(GPS 50°14'27.024"N, 12°46'27.703"E)

PR 05 Dubina 1 in the cadastral territory of Nová Role 0.8 ha

(GPS 50°15'0.687"N, 12°47'45.953"E)

PR 06 Dubina 2 in the cadastral territory of Nová Role 0.9 ha

(GPS 50°14'50.571"N, 12°47'31.207"E)

Non-salmonid Fisheries

PR 07 Kozlovka in the cadastral territory of Jimlíkov (GPS 50°15'25.928"N, 12°47'19.533"E)	0.6 ha
PR 08 Pískovna 1 in the cadastral territory of Nová Role (GPS 50°16'22.751"N, 12°47'54.972"E)	0.8 ha
PR 09 Pískovna 2 in the cadastral territory of Nová Role (GPS 50°16'21.488"N, 12°48'4.794"E)	0.3 ha
PR 10 Mezirožská in the cadastral territory of Nová Role (GPS 50°16'1.384"N, 12°48'36.764"E)	0.4 ha
PR 11 Cihelna in the cadastral territory of Mírová (GPS 50°14'29.92"N, 12°46'35.18"E)	0.6 ha

The Chodovský brook with the tributaries and the Vlčí (Jimlíkovský) brook with tributaries are fish breeding areas - angling is prohibited.

431 012 CHODOVSKÝ POTOK 2 – LO Božičany 2 km 35.8 ha

GPS Z: 50°15'8.461"N, 12°42'24.867"E, K: 50°14'58.983"N, 12°43'34.56"E

Tributary of the Ohře. From the tank of the reservoir in the cadastral territory of Vřesová to the sedimentation reservoir in Chodov.

The fishery further includes:

PR 01 Retention reservoir Vřesová in the cadastral territory of Vřesová (GPS 50°15'5.216"N, 12°42'22.46"E)	16.00 ha
PR 02 Smolnická in the cadastral territory of Chodov (GPS 50°15'13.917"N, 12°44'54.658"E)	14.00 ha
PR 03 fire reserve in the cadastral territory of Vintířov (GPS 50°14'14.726"N, 12°43'15.196"E)	0.35 ha
PR 04 Bahňák in the cadastral territory of Dolní Chodov (GPS 50°14'20.648"N, 12°44'17.105"E)	4.82 ha

ATTENTION: Camping and using of tents as well as making of fires are prohibited in the subfishery! The angler must clean the angling place properly after finishing of the day's angling and leave.

Swimming is prohibited in the Vřesová reservoir. Tributaries are fish breeding areas – angling is prohibited.

Information of the fishery manager:

The Vřesová reservoir has only one access road, namely from the factory "LIAS Vintířov". Motor vehicles must have a permission to enter and use the road mentioned; it can be acquired daily, incl. Saturdays and Sundays, at the main gate of the company "Sokolovská uhelná a.s." in Vřesová u Sokolova after showing the rod license and valid angling permit. In the Smolnická reservoir angling is restricted in the place of the installed floating bridge and 20 m on the left and on the right from the floating bridge.

Non-salmonid Fisheries



431 013 KLABAVKA 1 – LO Chrást

10 km 5 ha

GPS Z: 49°48'41.209"N, 13°29'54.041"E, K: 49°45'19.433"N, 13°30'12.396"E
Tributary of the Berounka. From the confluence with the Berounka in Habrová (river km 121.7) to the outflow from the flooded quarry in Ejovice (river km 12.0). Raceways of the mills "U Jílků", "U Martínků" and "Hamr" in the cadastral territory of Chrást and the "Bílý" mill in the cadastral territory of Dýšíná are fish breeding areas – angling is prohibited.

431 014 KLABAVKA 2 A (KLABAVA) – LO Rokycany

11 km 105 ha

GPS Z: 49°45'12.125"N, 13°31'16.22"E, K: 49°43'16.441"N, 13°38'9.073"E
Tributary of the Berounka.

PR 01 Klabava from the outflow from the flooded quarry in Ejovice (river km 12.0) including the entire flooded quarry (43.6 ha), (*GPS 49°45'5.341"N, 13°31'21.3"E*). In the flooded quarry in Ejovice it is forbidden to enter the riverbed in order to catch fish at the inlet to the mine; entering is further prohibited in the area of the golf course of AP TRUST, a. s. - marked with signs. It is necessary to respect traffic signs, particularly when approaching the flooded quarry. Angling from boats and loading bait is allowed, trolling allowed.

PR 02 Klabavské reservoir 44.0 ha (*GPS 49°45'13.881"N, 13°32'50.192"E*) including the connectors between the mine and Klabavská reservoir to the weir near the clarification plant in Hrádek – Nová Huť (river km 23.0). In the approximately 200 m long section of the Voldušský (Litohlavský) brook in direction to the gatehouse below the train track Plzeň – Praha is a protected fish area – angling is prohibited – marked by information boards. Boat fishing and setting the baits by boats is allowed.

PR 03 The sections of the Holoubkovský (Padrťský) brook (*GPS Z: 49°44'46.339"N, 13°35'43.332"E, K: 49°45'59.042"N, 13°41'0.985"E*) from the confluence with the Klabava below the football stadium in Rokycany (river km 19.2) to the dam of the Lomacký (Hamerský) pond downstream from Holoubkov (river km 8.5).

431 015 KLABAVKA 3 – LO Rokycany

10 ha

Tributary of the Berounka. This fishery consists of the reservoir:

Borecký pond in the cadastral territory of Borek 10.0 ha
(*GPS 49°45'0.137"N, 13°37'13.915"E*)

Boat fishing in Borecký pond is allowed. Protected fish area is on the right side from the influx of the Svojkovický brook into the Borecký pond (bay) in the width of approximately 100 m – angling is prohibited – marked by information boards (West Bohemian regional Authority Ref. No. VLHZ 341/89-210/1).

431 095 KLABAVKA 3/R – LO Rokycany

5 ha


The fishery includes the reservoirs:

PR 01 Huťská in the cadastral territory of Dobřív 1.8 ha
(*GPS 49°43'11.062"N, 13°41'32.361"E*)

Non-salmonid Fisheries

- PR 02** U krajánka in the cadastral territory of Hrádek 0.7 ha
(GPS 49°42'58.89"N, 13°39'23.902"E)
- PR 03** Ježek in the cadastral territory of Kamenný Újezd 0.9 ha
(GPS 49°43'43.404"N, 13°36'26.798"E)
- PR 05** Pohodák in the cadastral territory of Příkosice 1.6 ha
(GPS 49°40'23.812"N, 13°39'33.477"E)

The angling in the subfishery PR 05 will be finished due to the request of its owner by January 1st, 2020.

431 016 KOČOVSKÝ POTOK 1 (SEDLIŠŤSKÝ) – LO Tachov 20 km 7 ha 
GPS Z: 49°48'14.177"N, 12°44'10.531"E, K: 49°43'39.521"N, 12°41'6.736"E
Tributary of the Mže. From the confluence with the Mže in Kočov (river km 81.0) to the springs.

This fishery includes:

- PR 01** Kumpolecká reservoir
in the cadastral territory of Oldřichov (river km 4.0) 4.25 ha
(GPS 49°47'27.547"N, 12°42'41.665"E)

431 017 KOSOVÝ POTOK 3 – LO Mariánské Lázně 16 ha

This fishery includes the following reservoirs:

- PR 01** Knižecí in the cadastral territory of Velká Hleďsebe 12.5 ha
(GPS 49°57'19.992"N, 12°40'31.992"E)
- PR 02** Dolní Žandov in the cadastral territory of Dolní Žandov 0.9 ha
(GPS 50°0'45.876"N, 12°33'19.192"E)
– angling from the dam is prohibited
- PR 04** Podlido in the cadastral territory of Úšovice 0.9 ha
(GPS 49°56'30.577"N, 12°41'49.564"E)
- PR 05** Úbočí in the cadastral territory of Úbočí 0.7 ha
(GPS 50°1'36.127"N, 12°33'37.64"E)

431 018 KOZÍ POTOK 1 – LO Aš 9 ha

This fishery includes the following reservoirs:

- PR 01** Studánka (near the train station)
in the cadastral territory of Studánka 3.3 ha
(GPS 50°16'43.214"N, 12°10'24.324"E)
- PR 02** Dolíška (at the train station Pastviny – Hranice)
in the cadastral territory of Novosedly 4.4 ha
(GPS 50°17'15.834"N, 12°9'50.167"E)
- PR 03** swimming area Trojmezí
in the cadastral territory of Trojmezí 1.2 ha
(GPS 50°18'11.944"N, 12°8'57.416"E)

Tributaries are fish breeding areas – angling is prohibited

Non-salmonid Fisheries

431 020 KRALOVICKÝ POTOK 3 – LO Kralovice **2 km 3.6 ha**
Tributary of the Střela – Berounka.

This fishery includes the reservoir:

Vožehův pond in the cadastral territory of Kožlany **3.6 ha**
(GPS 49°59'59.124"N, 13°33'42.957"E)

The tributary of the Vožehův pond and the backwater up to the foot bridge are fish breeding areas – angling is prohibited – marked by information boards.

431 096 KRALOVICKÝ POTOK 3/R – LO Kralovice **1.4 ha**

This fishery consists of the reservoirs:

PR 01 Salašín in the cadastral territory of Kralovice **0.9 ha**
(GPS 49°58'49.228"N, 13°29'59.05"E)

PR 02 Hliny (clay pit) in the cadastral territory of Kožlany **0.5 ha**
(GPS 49°58'48.823"N, 13°32'15.985"E)

05 431 131 LESÍK – LO Božičany **10 ha**
GPS 50°18'48.893"N, 12°42'5.070"E

The fishery is formed by the reservoir Lesík in the cadastral territory of Lesík. Places, where angling is prohibited (dam, swimming areas and protected areas) are marked by information boards.

07 431 128 LIPÁK – LO Plzeň 2 **0.10 ha**
GPS 50°56'56.175"N, 15°10'15.643"E

The fishery is formed by the reservoir in the cadastral territory of Dolní Řasnice.

431 022 MERKLÍNKA 1 – LO Stod **10 km 5 ha**
GPS Z: 49°38'20.204"N, 13°10'7.573"E, K: 49°33'34.448"N, 13°11'59.751"E

Tributary of the Radbuza. From the confluence with the Radbuza in Stod (river km 35.4) to the overflow of the Merklínský pond in the cadastral territory of Merklín (river km 12.2).

431 023 MERKLÍNKA 2 – LO Srstice **25 km 3.3 ha**
GPS Z: 49°33'5.949"N, 13°11'31.606"E, K: 49°26'40.397"N, 13°6'14.895"E

Tributary of the Radbuza. From the road bridge of the route Merklín – Pteřín upstream from the Merklínský pond (river km 13.9) to the springs and the Biřkovský brook (GPS Z: 49°32'53.797"N, 13°13'35.537"E, K: 49°30'45.038"N, 13°13'51.311"E) from the border board before the Merklínský pond to the springs. The Kačerna pond does not belong to this fishery.

The section between the ponds Chocomyšský and Únějovický is a protected fish area – angling is prohibited.

431 024 MLADOTICKÝ POTOK 1 – LO Plasy **6 ha**
This fishery is formed by the reservoir:

Non-salmonid Fisheries

Odlezké lake (Mladotické) in the cadastral territory of Odlezy 6.0 ha
(GPS 50°17.936"N, 13°22'27.07"E)

The minimum size of common bream is 25 cm. (exception Ref. No. 2645/24/2000-2220)

04 231 002 MOHELNICE – Klatovské rybářství, a. s. 6.5 ha
GPS 49°28'50.443"N, 13°38'36.78"E

The fishery consists of the pond in the municipality of Mohelnice.

431 025 MŽE 1 – LO Plzeň 1 17 km 66 ha
GPS Z: 49°46'23.595"N, 13°26'34.718"E, K: 49°45'38.325"N, 13°19'50.118"E

This fishery is created by the Berounka and the Mže from the weir of the mill in Bukovec (river km 128.8) to the weir of the mill in Radčice (river km 6.3). This fishery includes the raceway to the small water power plant "Bukovec" – ČEZ (former paper-mill).

PR 01 lake "Na Košutce" in the cadastral territory of Plzeň-město – 0.6 ha
(GPS 49°46'19.747"N, 13°21'34.182"E)

Angling is prohibited from rocks along the road.

PR 02 the Vejprnický brook up to the springs
(GPS Z: 49°44'55.744"N, 13°21'39.102"E, K: 49°41'51.595"N, 13°4'37.618"E)

431 026 MŽE 2 – LO Křimice 11 km 15 ha
GPS Z: 49°45'38.355"N, 13°19'50.017"E, K: 49°46'13.582"N, 13°13'55.018"E

Tributary of the Berounka. From the weir of the mill in Radčice (river km 6.3) to the weir in Bděněves (river km 17.1). This fishery does not include the fish hatchery downstream from the Lobkovicův weir and the fish hatchery downstream from the fisherman cottage in Křimice. Tributaries are fish breeding areas – angling is prohibited.

431 027 MŽE 3 – LO Město Touškov 6 km 10 ha
GPS Z: 49°46'13.533"N, 13°13'54.97"E, K: 49°47'27.051"N, 13°10'22.786"E

Tributary of the Berounka. From the weir in Bděněves (river km 17.1) to the dam of the reservoir Hracholusky (river km 22.8). Tributaries are fish breeding areas – angling is prohibited.

431 028 MŽE 4 – LO Stříbro 20 km 490 ha

The reservoir of Hracholusky. From the dam (GPS 49°47'28.958"N, 13°10'26.641"E) of the Hracholusky reservoir (river km 22.8) to the weir "u Pičmana" downstream from the park in Stříbro (river km 45.2) (GPS 49°49'11.536"N, 13°4'39.712"E). This fishery includes the section of the Tueerský brook from the inflow into the reservoir up to 100m from the highest afflux of the reservoir – marked by information boards. Tributaries are fish breeding areas – angling is prohibited. Boat fishing and setting the baits by boats is allowed 100m from the dam of the reservoir to the confluence with the brook upstream from the former mill near Florián. Deep water spinning is allowed. Tributaries are fish breeding areas – angling is prohibited. Angling is prohibited from water transport

Non-salmonid Fisheries

landing-places and in the distance of 30m from them. In the area of the water skiing club "TJ SLAVOJ Plzeň" on the right bank near the camp at the dam in the area of approximately 250m is angling prohibited – marked by information boards. Buoy fishing is prohibited except these areas (marked by information boards):

- in the cadastral territory of Těchoděly (river km 23.5 – 24.1),
- in the section near the municipality of Hracholusky to the bay downstream from Radost (including the bay),
- in the section from the confluence with the Luční brook to the confluence with the Žebrácký brook (river km 27.0 – 28.6),
- in the area near the Rybářský domov (Fishermen house), in the cadastral territory of Pšovany,
 - left bank (river km 33.0) – bay of the Tueerský brook,
 - right bank opposite the bay of the Tueerský brook (river km 32.2 – 33.3),
 - right bank opposite of the area of the company "Škoda". From the confluence with the Sulislavský brook to the mouth of the brook opposite of the area "Škoda"
 - right bank from the end of the marked shipway (river km 40.0) to the mouth of the Peterský brook.

Warning of the fishery manager:

In the section from the Plyn to the weir "U Pičmana" there is an important fish spawning area and pursuant to the Article 13 par. 3i) of the Act. No. 99/2004 Coll., on Fishery, angling there is prohibited in the period from March 16 to June 15. Angling from boats is allowed 100 meters from the reservoir dam to the mouth of the Peterský brook. Trolling is allowed.

Non-stop angling: By the decision ref. No. 44470/2017-MZE-16232, the US ČRS was granted an exception for this fishery from the daily times for fishing from 00.00 to 04.00 for the period from June 16th to August 31st 2019.

Based on the conditions of this decision and in accordance with the Article 13 para. 9 of Act No. 99/2004 Coll., the US ČRS added the following provisions as detailed conditions for the exercising of fishing rights in the fishery concerned:

- a) An angling person is required to illuminate the place of angling by a non-dazzling white light at the time from 00.00 to 04.00. Making of open fires for these purposes is prohibited.
- b) In case of continuation of angling after 24 o'clock, the angling person is required to record the new date of angling and number of fishery into Part II of the angling permit (Record of Fishing and Catches) in an indelible way. If the angling person has not kept any caught fish on the previous day he/she is required to cross through the blank line of that date, at the latest before writing the new date.

ATTENTION: *On the lots which are part of the reservoir, especially in its bank areas, following activities are prohibited, according to the instructions of the*

Non-salmonid Fisheries

owner "Povodí Vltavy, s.p.": making any terrain changes, building of tents, camping, building of fixed shelters, making fires, throwing litters, polluting the bank and water areas. Parking of vehicles is allowed only in places reserved for parking and properly equipped with traffic signs.

431 029 MŽE 5 A – LO Stříbro 8 km 24 ha

GPS Z: 49°45'31.543"N, 13°0'59.774"E, K: 49°44'45.511"N, 12°57'6.297"E
Tributary of the Berounka. From the weir "U Pičmana" downstream from the park in Stříbro (river km 45.2) to the weir in Máchovo údolí (Nový Mlýn – river km 51.5). Tributaries are fish breeding areas – angling is prohibited.

431 030 MŽE 7 – LO Tachov 2 km 14 ha

GPS Z: 49°48'42.911"N, 12°45'51.055"E, K: 49°47'35.335"N, 12°39'21.674"E
Tributary of the Berounka. From the weir in Kočov in the cadastral territory of Ústí (river km 78.9) to the bridge near the waste water treatment plant in Tachov (river km 90.9). The fishery includes further a part of the Brtný brook from the confluence with the Mže in Oldřichov (river km 88.3) to the dam of the Štrambád pond near Malý Rapotín (river km 2.0), from there the brook is a part of an independent salmonid fishery. Pike has no minimum size in the river and the brook and caught fish must not be released.

431 031 MŽE 7 A – LO Tachov 8.5 ha

This fishery includes the reservoirs:

PR 01 Vidonický in the cadastral territory of Strachovice 0.4 ha
(GPS 49°37'52.241"N, 12°49'37.644"E)

PR 02 Hošťka Žďárin in the cadastral territory of Hošťka 0.6 ha
(GPS 49°41'26.387"N, 12°35'18.11"E)

PR 03 Mýtská in the cadastral territory of Mýto 1.0 ha
(GPS 49°47'36.131"N, 12°35'5.644"E)

PR 04 Pinka in the cadastral territory of Lhota 0.5 ha
(GPS 49°45'0.345"N, 12°47'33.208"E)

PR 05 Štrambád (Jirský) in the cadastral territory of Malý Rapotín 6.0 ha
(GPS 49°47'14.636"N, 12°39'37.404"E)

The pike has no minimum size in the Štrambád reservoir and caught fish must not be released.

431 120 RESERVOIR "Na soutoku" – LO Toužim 8 ha

This fishery is created by the reservoir

"Na soutoku" in the cadastral territory of Toužim 8.0 ha
(GPS 50°4'20.988"N, 12°58'39.318"E)

Entering the dam and lands around the pond except the parking places is prohibited. Entering the pond drainage outlet is prohibited.

Non-salmonid Fisheries

431 086 NEJDECKÉ RESERVOIRS 1 – LO Nejdek 1.29 ha

This fishery consists of the reservoirs:

PR 02 Bernov in the cadastral territory of Nejdek 1.2 ha

(GPS 50°19'17.241"N, 12°43'23.732"E)

PR 03 Žába in the cadastral territory of Nejdek 0.4 ha

(GPS 50°19'18.99"N, 12°43'20.019"E)

431 200 ODRAVA 1 - DAM RESERVOIR JESENICE - České rybářství s. r. o. 700 ha

From the dam of the reservoir Jesenice (GPS 50°5'4.011"N, 12°28'29.568"E), (river km 3) up to the bridge at the power plant in Podhrad (GPS 50°2'40.672"N, 12°23'37.833"E) (river km 13.9). Tributaries do not belong to the fishery. Angling from boats is allowed from June 16th to December 31st. Charging of baits is permitted all the year round. Trolling is allowed.

Fishing is prohibited in the public interest in the distance of 100 meters from the dam along both banks.

Protected fish areas are marked by signs, catching fish in these places must not be carried up to 100 meters perpendicularly from the shore.

A temporarily protected area Malá Jesenice is declared in the bay of the inflow of dam reservoir Jesenice (by the decision of OkÚ Cheb ref. No. ŽP/2275-543/98), in the area from the road bridge of the road Podhrad–Lipová to the boundary line of the bay, which is formed by the connection of two basalt stones about 1 m tall, planted on the bank. The stone on the left bank is located at the end of the way leading from the road III/2147 - the way leads first perpendicularly and then northeast towards the dam. The stone on the right bank is located at the end of the way leading from the road III/2147 along the bank of the bay towards the tip of the bank. Entering the area is prohibited during the breeding season of protected bird species, i.e. from March 1st to June 30th, at the same time the fishing is also prohibited.

231 000 ODRAVA 2 - České rybářství s. r. o. 4.6 km 58 ha

GPS Z: 50°2'40.096"N, 12°23'38.116"E, K: 50°1'32.009"N, 12°21'26.506"E

Tributary of the Ohře. From the New Bridge at the power plant in Podhrad (river km 13.9) to the state border (river km 18.5), including all tributaries and the basin on the Odrava.

431 032 OHŘE 12 – LO Karlovy Vary 8 km 25 ha

GPS Z: 50°17'9.926"N, 13°0'26.533"E, K: 50°14'55.86"N, 12°59'25.797"E

Tributary of the Elbe. From the road bridge in Velichov (river km 154.5) to the weir of the former sawmill in the municipality of Dubina (river km 162.6). This fishery includes the left-hand tributaries and backwaters. Boat fishing is allowed from the road bridge in Velichov to the weir of the former sawmill in the municipality of Dubina.

Non-salmonid Fisheries

431 033 OHŘE 13 – LO Karlovy Vary 15 km 73 ha

GPS Z: 50°14'55.814"N, 12°59'25.925"E, K: 50°13'37.42"N, 12°50'39.446"E

Tributary of the Elbe. From the weir of the former sawmill in the municipality of Dubina (river km 162.6) to the weir at the gasworks in Karlovy Vary - Tuhnice (river km 178.3). The fishery includes a part of the Chodovský brook (*GPS Z: 50°13'46.101"N, 12°50'30.018"E, K: 50°14'19.477"N, 12°47'4.004"E*) from its confluence with the Ohře (river km 178.0) to the confluence with the Vlčí (Jimlíkovský) brook downstream from the Mírová (river km 6). Boat fishing is allowed from the weir in Dubina to the weir in Karlovy Vary –Tuhnice at the gasworks. Due to the public interest, angling is prohibited in the section from the train bridge in Karlovy Vary to the weir downstream from the market place in Karlovy Vary from January 1st to April 16th. Other parts of the Chodovský brook and tributaries of the fishery are fish breeding areas – angling is prohibited.

431 034 OHŘE 13 A – LO Karlovy Vary 22 ha

This fishery includes the reservoir:

PR 01 Dalovice in the cadastral territory of Dalovice 0.4 ha
(GPS 50°14'53.514"N, 12°53'27.822"E)

and strip mine lakes:

PR 02 Čankovská in the cadastral territory of Otovice 8.0 ha

(GPS 50°15'14.691"N, 12°51'37.998"E)

PR 03 Lagea in the cadastral territory of Stará Role 2.0 ha

(GPS 50°14'46.011"N, 12°50'27.627"E)

PR 04 Rosnice in the cadastral territory of Stará Role 1.5 ha

(GPS 50°15'3.091"N, 12°50'19.747"E)

PR 05 U nádraží in the cadastral territory of Stará Role 0.5 ha

(GPS 50°14'47.961"N, 12°50'10.218"E)

PR 06 Kalná in the cadastral territory of Stará Role 1.0 ha

(GPS 50°15'15.681"N, 12°50'19.872"E)

PR 07 Tašovice in the cadastral territory of Tašovice 1.0 ha

(GPS 50°12'49.868"N, 12°48'33.148"E)

PR 08 Počerná in the cadastral territory of Dvory 1.0 ha

(GPS 50°13'52.151"N, 12°49'52.523"E)

PR 09 Pod Sedlecem in the cadastral territory 1.0 ha

of Sedlec u Karlových Var

(GPS 50°14'51.03"N, 12°51'13.96"E)

PR 10 Dalovická in the cadastral territory of Dalovice 1.0 ha

(GPS 50°15'10.637"N, 12°53'43.543"E)

PR 11 Otovická in the cadastral territory of Otovice 0.5 ha

(GPS 50°15'4.394"N, 12°52'18.583"E)

Non-salmonid Fisheries

PR 12 Růžový vrch 1 in the cadastral territory of Sedlec u Karlových Var 4.0 ha
(GPS 50°14'43.152"N, 12°52'12.397"E)

PR 13 Růžový vrch 2 in the cadastral territory of Sedlec u Karlových Var 0.5 ha
(GPS 50°14'31.23"N, 12°52'16.072"E)

431 035 OHŘE 14 – LO Karlovy Vary 6 km 30 ha
GPS Z: 50°13'37.355"N, 12°50'39.474"E, K: 50°11'35.463"N, 12°48'48.194"E
Tributary of the Elbe. From the weir near the gasworks in Karlovy Vary (river km 178.3) to the former old bridge in Pionýrské (near the remote place "Svatoš" – river km 185.0). Boat fishing is allowed from the weir near the gasworks in Karlovy Vary - Tuhnice to the former old bridge in Pionýrské (Doubí near the remote place "Svatoš").

431 036 OHŘE 15 – LO Loket nad Ohří 10 km 38 ha
GPS Z: 50°11'35.476"N, 12°48'48.017"E, K: 50°11'4.076"N, 12°42'52.895"E
Tributary of the Elbe. From the former road bridge in Pionýrské (remote place "Svatoš" – river km 185.0) to the foot bridge in Staré Sedlo near Loket nad Ohří (river km 196.3) including the strip mine lakes in the cadastral territory of Loket and Nové Sedlo, with exception of the Čistá brook. Boat fishing is allowed. On the right bank of the river Ohře, in the area of the fish ladder, angling is prohibited in the length of 50 m. This fishery includes:

PR 01 strip mine lake Malá Anna 1.2 ha
in the cadastral territory of Nové Sedlo
(GPS 50°12'23.448"N, 12°44'25.31"E)

PR 02 Pískovny in the cadastral territory of Krásno 0.4 ha
(GPS 50°7'17.498"N, 12°46'42.32"E)

431 037 OHŘE 16 – LO Sokolov 22 km 74 ha
GPS Z: 50°11'4.089"N, 12°42'52.768"E, K: 50°7'25.626"N, 12°31'39.894"E
Tributary of the Elbe. From the foot bridge in Staré Sedlo near Loket nad Ohří (river km 196.3) to the weir in Kynšperk nad Ohří (river km 218.6). This fishery includes adjacent backwaters alongside the whole river. Angling is prohibited due to general interest on the right bank of the Ohře in the length of 500m along the facilities of the company "České rybářství Mariánské Lázně" (river km 208.0) – marked by information boards. Boat fishing is allowed. The Lobežský brook (river km 203.0) is a fish breeding area – angling is prohibited.

431 087 OHŘE 16 A – LO Sokolov 3.2 ha
This fishery is created by strip mine lakes, flooded sand pits, reservoirs and flooded areas:

PR 01 Kukla cadastral territory of Svatava 0.9 ha
(GPS 50°11'52.783"N, 12°37'56.512"E)

Non-salmonid Fisheries

- PR 02** Svatavák cadastral territory of Svatava 0.7 ha
(GPS 50°11'33.804"N, 12°37'56.783"E)
- PR 03** Štikárna cadastral territory of Svatava 0.7 ha
(GPS 50°12'2.5"N, 12°37'59.033"E)
- PR 06** Ranžírák u Citic cadastral territory of Citice 0.40 ha
(GPS 50°10'11.654"N, 12°37'4.376"E)

The holders of a valid permit can enter the aforementioned strip mine lakes at their own risk. Anglers younger than 18 years can enter the place only when they are accompanied by a person older than 18 years.

431 038 OHŘE 17 – LO Kynšperk nad Ohří 7.3 km 25 ha
GPS Z: 50°7'25.609"N, 12°31'39.844"E, K: 50°6'40.767"N, 12°28'12.896"E
Tributary of the Elbe. From the weir in Kynšperk nad Ohří (river km 218.6) to the road bridge in the municipality of Nebanice (river km 225.9) except the brooks Libocký and Kynžvartský and the little river of Odrava on the river km 214.0.
Boat fishing is allowed in the entire fishery.
Tributaries do not belong to this fishery; they create an independent salmonid fishery.

431 100 OHŘE 17R – LO Kynšperk nad Ohří 2 ha
This fishery includes:

- PR 01** Malé Pleso in the cadastral territory of Kynšperk nad Ohří 0.8ha
(GPS 50°7'11.148"N, 12°31'27.62"E)
- PR 02** Backwater of the Ohře, next to the Malé Pleso 1.25ha
(GPS 50°7'17.797"N, 12°31'28.864"E)

431 039 OHŘE 18 – LO Cheb 14 km 17,2 ha
GPS Z: 50°6'40.929"N, 12°28'12.182"E, K: 50°4'43.982"N, 12°21'14.39"E
Tributary of the Elbe. From the road bridge of the municipality of Nebanice (river km 225.9) to the dam Skalka in Cheb (river km 242.6), except the Krapický brook (river km 236.0).

This fishery includes the reservoirs: (PR means subfishery)

- PR 02** Cézar in the cadastral territory of Velký Luh 1.0 ha
(GPS 50°12'7.543"N, 12°22'19.153"E)
- PR 03** Šmatovka in the cadastral territory of Velký Luh 1.0 ha
(GPS 50°12'0.09"N, 12°22'25.73"E)
- PR 05** pool Kateřina in the cadastral territory of Nový Drahov 0.6 ha
(GPS 50°9'24.724"N, 12°24'35.675"E)

Angling is prohibited due to general interest downstream from the dam of the Skalka reservoir, along both banks up to the boards, which mark the property of the company "Povodí Ohře". Further it is prohibited to enter and fish in the area of the water power plant "Mlýnská" in Cheb downstream from the castle (building of the company "Povodí Ohře", which includes both weirs – Hradební and Vyrovnávací,

Non-salmonid Fisheries

feeding and discharging channel and the island created by these channels and the river Ohře). The brook Plesná (GPS Z: 50°6'44.894"N, 12°27'51.301"E, K: 50°11'48.478"N, 12°26'33.322"E) belongs to this fishery from the confluence with the Ohře (river km 226.6) to the confluence with the Lubský brook (Lubinka) on the river km 13.3. From this border to the springs is the Plesná an independent salmonid fishery. Its tributaries are fish breeding areas – angling is prohibited.

431 101 OHŘE 18/R – LO Cheb 13,6 ha

This fishery is created by the reservoirs: (PR – means subfishery)

PR 01 Titěrák in the cadastral territory of Vackov (GPS 50°14'7.425"N, 12°22'49.921"E)	3.5 ha
PR 02 Propadlinyin in the cadastral territory of Skalná-Křižovatka (GPS 50°9'40.54"N, 12°22'4.271"E)	5.0 ha
PR 03 Kytarárnain in the cadastral territory of Luby (GPS 50°14'45.841"N, 12°24'22.3"E)	1.5 ha
PR 04 Starý pond in the cadastral territory of Starý rybník (GPS 50°9'43.223"N, 12°20'53.988"E)	3.6 ha

431 040 OHŘE 19 – LO Cheb 14 km 340 ha

GPS Z: 50°6'4.992"N, 12°15'14.846"E, K: 50°5'51.136"N, 12°14'45.658"E

The dam reservoir Skalka (GPS 50°4'43.395"N, 12°21'15.63"E). Tributary of the Elbe. From the dam of the Skalka reservoir in Cheb (river km 242.6) to the state border with the FRG (river km 254). Boat fishing is allowed from June 16th to December 31st; setting baits by boat is allowed all year. Trolling is allowed.

Angling is prohibited due to the general interest:

- 100 m on both banks from the body of the dam – marked by information boards,
- in the area marked by information boards, where entry is prohibited
- in the tributaries of the Skalka – the rivers Ohře and Reslava from the state border with the FRG and along both the banks of the Skalka reservoir in the area confined by the Finnish detached house on the left bank of the Skalka, pillars of the former bridge across the Ohře and the edge of the wood on the right side of the Skalka (the area of the Nature reserve Rathsam and protected fish area).

In accordance with the decision of the Regional Hygienic Authority (KHES) and the Ministry of Agriculture of the Czech Republic, the consumption of predatory species is prohibited.

Non-stop angling: Based on the Decision ref. No. 36204/2017-MZE-16232, the West Bohemian ÚS ČRS was granted an exception from the times of angling for this fishery for the period from June 16th to August 31st 2019 between 00.00 and 04.00 o'clock.

Following the conditions of the decision and in accordance with the meaning of Art. 13 paragraph 9 of the Act No. 99/2004 Coll., the West Bohemian ÚS ČRS

Non-salmonid Fisheries

added further detailed conditions for exercising of fishing rights in the fishery concerned by the following provisions:

- a) The angling person is obliged to illuminate the angling place by white glare-free light in the time from 00.00 to 04.00 o'clock. Establishing of open fires for these purposes is prohibited.
- b) When continuing angling after 24 o'clock, the angling person is obliged to record a new date of angling and number of the fishery into the Part II of the angling permit (Record of Fishing and Catches) in an indelible way. If the angling person has not kept any caught fish on the previous day he/she is obliged to cross through the blank line of that date, at the latest before writing the new date.

431 041 OTAVA 5 A – LO Horažďovice **11 km 32 ha**

GPS Z: 49°17'4.591"N, 13°46'45.468"E, K: 49°19'22.636"N, 13°40'59.746"E, 49°19'15.139"N, 13°41'29.670"E

Tributary of the Vltava. From the weir of the mill in Horní Poříčí (river km 65.3) to the confluence of the mill race and the Otava in Horažďovice Zářečí (river km 74.0). Then the mill race in Zářečí to the confluence of the Mlýnský (Maloborský) brook (*GPS 49°19'22.555"N, 13°40'59.798"E*). This fishery includes Mlýnský (Maloborský) brook up to the pond Zmrzlík (*GPS 49°19'38.505"N, 13°39'42.353"E*) and Veřechovský (Kozlovský) brook up to the municipality of Veřechov. The brook Veřechovský (Kozlovský) is a fish breeding area – angling is prohibited.

Boat fishing is allowed on the main flow of the Otava in the section from the weir of the mill in Horní Poříčí to the weir "na Lipkách".

Spawning grounds of grayling (*Thymallus thymallus*) may be marked in this fishery. In the marked spawning grounds wading is prohibited in the time from April 16th to May 31st

04 431 125 OTÍNSKÝ – LO Planá **1.5 ha**

GPS 49°51'0.478"N, 12°47'37.569"E

The fishery consists of the pond Otínský in the cadastral territory of Otín.

04 431 128 PICKROV – LO Domažlice **2.5 ha**

GPS 49°25'0.481"N, 12°57'0.258"E

The fishery consists of the reservoir in the cadastral territory of Nevovice, plot No. 308/83, 434/3.

431 121 POD HŘBITOVEM – LO Město Touškov **2.5 ha**

The fishery consists of the pond (reservoir):

U Hřbitova in the cadastral territory of Město Touškov
(*GPS 49°46'39.644"N, 13°14'34.012"E*)

Non-salmonid Fisheries

431 042 RADBUZA 1 A – LO Plzeň 1 14 km 13 ha

GPS Z: 49°45'13.875"N, 13°23'26.225"E, K: 49°40'35.875"N, 13°18'57.704"E

Tributary of the Berounka. From the confluence with the Mže in Plzeň (river km 0.0) to the weir of the Bártův mill (Strážná) downstream from Dobřany (river km 17.5). Angling is prohibited in the 1st zone of water protection – the area is marked by information boards. The reservoir Litice (České Údolí – river km 6.9 – 11.8) does not belong to this fishery, but creates an independent fishery.



431 043 RADBUZA 1 B – LO Plzeň 1 4 km 116 ha

Tributary of the Berounka. The dam reservoir Litice (České Údolí) – *GPS 49°42'58.157"N, 13°21'30.577"E*. From the dam of the reservoir Litice (river km 6.9) to the weir in Litice (river km 11.8). A protected fish area has been declared upon decision of the Regional Authority – OVLHZ Ref. No. 1078/82 in the bay of the tributary Luční (Sulkovský) brook behind the railway road Plzeň – Klatovy and road Valcha – Litice – 0.5 ha – angling is prohibited. Boat angling is allowed.

431 044 RADBUZA 1 C – LO Líně 4 ha

This fishery is created by the reservoirs:

PR 01 Odval in the cadastral territory of Zbůch 2.5 ha

(GPS 49°41'25.034"N, 13°13'46.376"E)

PR 02 Hořejší in the cadastral territory of Zbůch 0.6 ha

(GPS 49°40'43.195"N, 13°14'43.227"E)

PR 03 reservoir in the cadastral territory of Zbůch 0.18 ha

(GPS 49°40'50.228"N, 13°13'21.365"E)

PR 04 swimming area in the cadastral territory of Zbůch 0.68 ha

(GPS 49°40'22.039"N, 13°13'20.309"E)

431 103 RADBUZA 1 C/R – LO Líně 3.75 ha

This fishery is created by:

Okružinka (U křížků) in the cadastral territory of Líně 3.75 ha

(GPS 49°41'46.473"N, 13°14'53.504"E)

431 045 RADBUZA 2 – LO Dobřany 10 km 12 ha

GPS Z: 49°40'35.825"N, 13°18'57.606"E, K: 49°39'27.233"N, 13°15'12.161"E

Tributary of the Berounka. From the weir of the Bártův mill (Strážná) downstream from Dobřany (river km 17.5) to the weir of the mill in Vodní Újezd (river km 26.7). Angling is prohibited in the first protection zone of water for the town of Dobřany on both banks – marked by information boards.

431 104 RADBUZA 2/R – LO Dobřany 1 ha

This fishery is created by the reservoir:

Židovák in the cadastral territory of Chlumčany 1.0 ha

(GPS 49°37'54.623"N, 13°17'12.115"E)

Non-salmonid Fisheries

431 046 RADBUZA 3 – LO Stod 15 km 19 ha

GPS Z: 49°39'27.264"N, 13°15'12.06"E, K: 49°37'59.45"N, 13°7'9.086"E

Tributary of the Berounka. From the weir in Vodní Újezd (river km 26.7) to the weir in Hradec near Stod (river km 39.9). Due to the general interest, angling is prohibited from both banks of the mill-race in Chotěšov in the section of 300 m from the bridge upstream.

431 047 RADBUZA 4 – LO Holýšov 10 km 12 ha

GPS Z: 49°37'59.447"N, 13°7'8.912"E, K: 49°34'10.282"N, 13°4'55.564"E

Tributary of the Berounka. From the weir of the mill in Hradec near Stod (river km 39.9) to the weir of the mill in Ohůčov (river km 50.4). The Hořina brook creates an independent fishery.

431 048 RADBUZA 3 A – LO Stod 30 ha

The fishery is created by strip mine lake:

Velká Pinkain the cadastral territory of Mantov 30.0 ha
(*GPS 49°38'37.23"N, 13°13'17.108"E*)

Boat fishing is allowed. Boats permanently left in the fishery are allowed to be left only in the berth designed for this purpose by the LO ČRS Stod. The highest number of boats is 50 and they must be marked by the registration numbers.

Non-stop angling: By the decision ref. No. 28638/2017-MZE-16232, the US ČRS was granted an exception for this fishery from the daily times for fishing from 00.00 to 04.00 for the period from June 16th to August 31st 2019.

Based on the conditions of this decision and in accordance with the Article 13 para. 9 of Act No. 99/2004 Coll., the US ČRS added the following provisions as detailed conditions for the exercising of fishing rights in the fishery concerned:

- a) An angling person is required to illuminate the place of angling by a non-dazzling white light at the time from 00.00 to 04.00. Making of open fires for these purposes is prohibited.
- b) In case of continuation of angling after 24 o'clock, the angling person is required to record the new date of angling and number of fishery into Part II of the angling permit (Record of Fishing and Catches) in an indelible way. If the angling person has not kept any caught fish on the previous day he/she is required to cross through the blank line of that date, at the latest before writing the new date.

431 049 RADBUZA 5 – LO Staňkov 12 km 16 ha

GPS Z: 49°34'10.201"N, 13°4'55.567"E, K: 49°32'9.584"N, 12°58'35.747"E

Tributary of the Berounka. From the weir of the mill in Ohůčov (river km 50.4) to the weir of the mill in Semošice (river km 62.6). This fishery includes the section of the Zubřina brook (*GPS Z: 49°32'46.774"N, 13°3'50.077"E, K: 49°32'12.733"N, 13°3'11.191"E*) from the confluence with the Radbuza (river km 53.7) to the weir of the Pasecký mill below Osvračín (river km 2.5).

Non-salmonid Fisheries

This fishery includes all tributaries except "Vartova pool" near to the weir in Křenovy. Due to general interest, angling is prohibited on the left bank of the river in Staňkov in the section of 50m upstream and 30m downstream from the weir near Malý mlýn.

431 050 RADBUZA 6 – LO Horšovský Týn 13 km 14 ha

GPS Z: 49°32'9.621"N, 12°58'35.522"E, K: 49°33'24.485"N, 12°50'53.02"E

Tributary of the Berounka. From the weir "Semošice" (river km 62.6) to the weir in Svině (river km 78.5). In Horšovský Týn, angling is prohibited from the plots fenced up to the river.

431 051 RADBUZA 6 A – LO Horšovský Týn 6 ha

This fishery is created by the reservoirs:

V Podhájí, without tributaries 6.0 ha

(GPS 49°30'39.227"N, 12°54'31.102"E)

In the reservoir "V Podhájí," angling is prohibited due to general interest in the area of the dam of the reservoir, reserved beaches and the camping site from May 15th to September 15th.

431 052 RADBUZA 7 – LO Bělá nad Radbuzou 13 km 6 ha

GPS Z: 49°33'24.548"N, 12°50'52.918"E, K: 49°35'23.579"N, 12°42'34.554"E

Tributary of the Berounka. From the weir of the mill in Svině (river km 78.5) to the weir downstream from the railway bridge in Bělá nad Radbuzou (river km 95.2).

This fishery includes the raceway of the small water power plant "Hoštětice"; 100m upstream from the power plant, angling is prohibited – marked by information boards. Tributaries do not belong to this fishery.

05 431 124 ROTAVSKÉ RYBNÍKY – LO Sokolov 1.1 ha

The fishery consists of the following ponds:

PR 01 Kačák in the cadastral territory of Rotava 0.25 ha

(GPS 50°18'21.185"N, 12°33'17.509"E)

PR 02 Plivátko in the cadastral territory of Rotava 0.71 ha

(GPS 50°18'38.25"N, 12°33'30.956"E)

PR 03 Dolní Švajgrák in the cadastral territory of Rotava 0.13 ha

(GPS 50°18'37.874"N, 12°34'10.544"E)

481 999 RYBNÍK DOLEJŠÍ – ČRS Council 0.17 ha

GPS 49°25'27.986"N, 14°12'3.334"E

Fish are caught in the pond Dolejší in the cadastral territory of Zvíkovské Podhradí.

When angling in the pond, the provisions of the ČRS Fishing Regulations with the following differences are valid:

Spin fishing, angling with an artificial fly and fly fishing are prohibited. When angling, only one fishing rod is allowed and one tip with a single hook.

Non-salmonid Fisheries

Holder of a nationwide, ČRS Union or local organisation angling permit for non-salmonid fisheries can keep max. 1 piece of carp or grass carp or tench once in every 7 days.

Holder of a local angling permit can keep max. 1 piece of carp or grass carp or tench for one permit.

Violation of these angling conditions is the reason for withholding of the angling permit.

The angler is obliged to have a hand net when angling. Using of feeders with attached hooks is prohibited, the minimum allowed length of the grayling is 40 cm, the minimum allowed length of the European perch is 15 cm.

Nationwide, ČRS Union and local organisation angling permits for non-salmonid fisheries, as well as local angling permits are valid on the pond.

Local permits (1-day, 2-day, 7-day permits) can be purchased at the Zvíkov hotel reception in Zvíkovské Podhradí (phone No. 382 285 659) or at the ČRS centre Štědrónín. At the reception you can borrow a fishing rod for angling.

Fishery Inspection: phone No. 606 925 186 (ČRS centre Štědrónín).

04 231 005 RYBNÍK ČEPINEC – Klatovské rybářství, a. s. 7.3 ha
GPS 49°28'5.946"N, 13°29'11.506"E

The fishery is created by the pond in the cadastral territory of Vojovice.

04 231 003 RYBNÍK LABUŤ – Klatovské rybářství, a. s. 62.5 ha
GPS 49°29'4.026"N, 13°29'41.378"E

The fishery consists of a pond in the village of Žinkovy. Information for the user of the fishery: the fishery has a limited access, it is necessary to respect the traffic signs and use marked parking places. Areas where fishing is prohibited are marked by information boards. Angling from the dam, the island and the road leading to the castle across the pond Žinkovy is prohibited.

See the enclosed information map.

04 231 004 RYBNÍK ZMRZLÍK – Klatovské rybářství, a. s. 7.5 ha
GPS 49°19'40.133"N, 13°39'41.677"E

The fishery consists of a pond in the municipality of Malý Bor.

04 431 000 SKOŘICKÝ RYBNÍK DOLNÍ – LO Rokycany 0.7 ha

The fishery consists of the reservoir:

Dolní rybník in the cadastral territory of Skořice 0.7 ha
(GPS 49°40'28.474"N, 13°41'48.153"E)

431 054 STARÝ POTOK 1 – LO Kdyně 13 km 2.5 ha
GPS Z: 49°27'12.03"N, 12°59'48.439"E, K: 49°21'40.008"N, 13°4'5.516"E

Tributary of the Zubřina. This fishery is created by the Záhořanský (Starý) brook from the confluence with the Zubřina near Radonice (river km 17.9) up to the springs. The Bilka reservoir (Novodvorský pond) creates an independent fishery. Angling is prohibited in the section 50m upstream from the dam of the Bilka

Non-salmonid Fisheries

reservoir in the cadastral territory of Kout and in the part on the right bank (downstream) between the road bridges in the municipality of Zahořany and in the backwater upstream from the Bílka reservoir in the length of 400 m. The raceway near the mill Husmanka from the sluice to the bridge near the beginning of the municipality of Zahořany does not belong to the fishery No. 431 054 and creates an independent fishery.

431 055 STARÝ POTOK 2 – LO Kdyně **11 ha**

Tributary of the Zubřina – Radbuza – Mže – Berounka.

This fishery is created by the reservoir:

Bílka (Novodvorský pond) in the cadastral territory of Kout na Šumavě 11.0 ha
(GPS 49°24'25.301"N, 13°0'24.31"E)

In the Bílka reservoir, there is a protected fish area of 150 m in the South part of the reservoir – angling is prohibited – marked by information boards (West Bohemian Regional Authority Ref. No. VLHZ 1422/79, 2042/79 Hř.).

431 056 STŘELA 2 – LO Plasy **1.2 ha**

Tributary of the Berounka.

This fishery is created by the reservoir:

V luhu in the cadastral territory of Obora 1.2 ha
(GPS 49°53'12.119"N, 13°23'30.183"E)

431 057 STŘELA 4 – LO Manětín **0.5 ha**

Tributary of the Berounka.

This fishery is created by the reservoir:

Nad nádražím in the cadastral territory of Chýšve 0.5 ha
(GPS 50°7'3.101"N, 13°14'42.233"E)

431 058 STŘELA 6 – LO Toužim **2.8 ha**

Tributary of the Berounka.

This fishery includes the following reservoir:

PR 01 Kosmová in the cadastral territory of Kosmová 2.8 ha
(GPS 50°1'42.426"N, 12°58'14.074"E)

431 059 TEPLÁ 2 – LO Karlovy Vary **3 km 20 ha**

Tributary of the Ohře. This fishery is created by the dam reservoir Březová (GPS 50°11'52.19"N, 12°51'32.515"E). The tributary of the reservoir is a part of the salmonid fishery Teplá 1 – marked by information boards.

Setting the baits by boat is allowed 100 m from the dam along both banks.

431 060 TEPLÁ 5 – LO Teplá **6 ha**

Tributary of the Ohře.

This fishery includes:

Sladový pond in the cadastral territory of Teplá 6.1 ha
(GPS 49°58'27.646"N, 12°51'45.942"E)

Non-salmonid Fisheries

Angling is prohibited from the island and the Eastern part of the pond in the area of the moors and shrubs on the bank – marked by information boards.

431 061 TOČNICKÝ POTOK 1 – LO Klatovy 10 km 3 ha

GPS Z: 49°28'9.806"N, 13°17'15.694"E, K: 49°26'34.837"N, 13°18'23.615"E

Tributary of the Úhlava. From the confluence with the Úhlava (river km 50.7) to the springs, including the Předslavský brook (river km 5.8) and all tributaries. From the influx into the Vícenický pond (river km 4.2) to the springs including all tributaries, the brook is a fish breeding area – angling is prohibited.

421 503 TRNAVA – ÚDOLNÍ NÁDRŽ TRNÁVKA

ČRS Council

10.2 km 83 ha



GPS Z: 49°31'21.918"N, 15°13'5.868"E, K: 49°31'14.13"N, 15°10'1.35"E

Tributary of the Želivka. From the dam of the dam reservoir Trnávka in the cadastral territory of Želiv (river km 1.5) to the weir of Skálův (Červený) mill in the cadastral territory of Červená Řečice (river km 11.7).

Angling from vessels is allowed. Trolling is allowed only from vessels driven by human power (oars). **When angling with bait fish, only the whole fish with minimum allowed length of 15 cm may be used.** The minimum allowed length of all fish, with the exception of those the minimum length of which was stated higher by the by the Decree No. 197/2004 Coll., is 15 cm. This provision is valid for bait fish as well.

The maximum length of common carp is 70 cm. A caught carp over 70 cm (inclusive) must be released without delay and with maximum respect back into the fishery where it was caught. **The angler is obliged to have a hand net when angling. Using of feeders with attached hooks is prohibited, the minimum allowed length of the grayling is 40 cm, the minimum allowed length of the European perch is 15 cm.**

Conditions for fly fishing with both artificial fly and insects in the time from January 1st to June 15th:

- only the conventional fly fishing equipment is allowed, consisting of fly rod, fly reel, fly line and fly leader, the maximum length being twice the fly rod length and flies up to 3 cm. In case of „Tenkara fly fishing“, only the rod, leader and fly or flies may be used, (without a reel or fly line);
- every fly may be equipped with one single hook only;
- using of any weight situated outside the fly body, as well as any floating means like cork, float etc. is prohibited. The bait must not be equipped with any accessories attracting fish by their movement, like metal leaves, spinners or rubber bands.

Nationwide, ČRS Union and local organisations angling permits for non-salmonid fisheries are valid in this fishery.

Non-salmonid Fisheries

ATTENTION: On the lots which are part of the dam reservoir, especially in the bank areas, following activities are prohibited according to the owner "Povodí Vltavy, s.p.": making of any terrain changes, building tents, camping, building of solid shelters, making fires, littering, polluting of the grounds and water areas. Parking of vehicles is allowed only in places reserved for parking and properly equipped with traffic signs.

431 062 TŘEMOŠENKA 1 – LO Třemošná 40 km 12 ha

GPS Z: 49°52'0.151"N, 13°31'22.808"E, K: 49°49'28.015"N, 13°16'35.789"E
Tributary of the Berounka. From the confluence with the Berounka near Kaceřov (river km 11.2) to the road bridge in the municipality of Nevřeň (river km 23). The fishery includes the part of the brook Bělá (*GPS Z: 49°49'9.881"N, 13°22'19.542"E, K: 49°50'21.19"N, 13°21'7.652"E*) from the confluence with the Třemošenka (river km 13.9) to the road bridge in Horní Bříza (river km 3.3). This fishery includes the reservoir:

PR 01 Oprám in the cadastral territory of Zruč 2.0 ha
(*GPS 49°48'45.285"N, 13°25'45.261"E*)

431 063 TŘEMOŠENKA 2 – LO Třemošná 10 ha

GPS 49°51'12.479"N, 13°19'52.172"E

Tributary of the Berounka. The fishery includes the reservoir Vísky (Hamr) – 10 ha – near the municipality of Trnová from the dam to the sluice on the Bělá brook. Due to general interest angling is prohibited in places reserved for swimming – marked by information boards.

We ask the anglers to respect the instructions of the adjacent shooting range operator during shootings.

431 064 ÚHLAVA 1 – LO Plzeň 1 14 km 20 ha

GPS Z: 49°43'13.521"N, 13°23'20.041"E, K: 49°40'23.345"N, 13°23'51.064"E
Tributary of the Radbuza. From the confluence with the Radbuza (river km 4.7) to the road bridge of the route Plzeň – Čížice in Štěnovice (river km 13.8). Angling is prohibited in the first protection zone of the water plant, which is marked by information boards. On the left bank alongside of the pond Zámostí, from the road bridge to the tube structure crossing the river – angling is prohibited. Tributaries are fish breeding areas – angling is prohibited.

431 065 ÚHLAVA 2 – LO Štěnovice 10 km 21,6 ha

GPS Z: 49°40'23.011"N, 13°23'50.301"E, K: 49°36'42.332"N, 13°21'40.271"E
Tributary of the Radbuza. From the road bridge of the route Plzeň – Čížice (at the end of the game preserve in Štěnovice – river km 13.8) to the weir of the mill in Lišice (river km 25.1). The tributary – Borecký brook – is a fish breeding area – angling is prohibited.

The fishery includes the lakes created by mining:

Non-salmonid Fisheries

PR 01 Borek Nebilovský I in the cadastral territory of Borek Nebilovský (GPS 49°39'2.339"N, 13°26'22.7"E)	0.5 ha
PR 02 Borek Nebilovský II in the cadastral territory of Borek Nebilovský (GPS 49°39'0.623"N, 13°26'30.498"E)	0.5 ha
PR 03 Borek Nebilovský III in the cadastral territory of Borek Nebilovský (GPS 49°38'58.364"N, 13°26'19.686"E)	0.3 ha
PR 06 Zbuzany I in the cadastral territory of Čižice (GPS 49°39'0.088"N, 13°24'11.466"E)	0.25 ha
PR 07 Zbuzany II in the cadastral territory of Čižice (GPS 49°39'3.929"N, 13°24'12.313"E)	0.1 ha
PR 08 two pools near Lišice in the cadastral territory of Lišice (GPS 49°36'43.064"N, 13°21'29.656"E) (GPS 49°36'39.522"N, 13°21'20.83"E)	0.3 ha

Due to general interest, entry and angling is prohibited in the area on the right bank of the mill channel in Štěnovice (marked by information boards). In Čižice, angling is prohibited on both banks of the river from the stone navigation of the bridge structure.

431 066 ÚHLAVA 3 – LO Přeštice **11 km 14 ha**
GPS Z: 49°36'42.264"N, 13°21'40.049"E, K: 49°32'45.358"N, 13°19'4.938"E
Tributary of the Radbuza and Berounka. From the weir of the mill in Lišice (river km 25.1) to the weir of the mill in Lužany (river km 36.6). This fishery includes the section of the Zlatý brook (GPS Z: 49°33'40.964"N, 13°19'57.79"E, K: 49°33'35.393"N, 13°20'15.753"E) from the confluence with the Úhlava (river km 34.0) to the road bridge in Příchovice (river km 0.5). Due to general interest angling is prohibited from the left bank of the Úhlava from the weir of the mill in Lužany (river km 36.6) to the road bridge in Lužany (river km 36.2).

431 067 ÚHLAVA 4 – LO Přeštice **8 km 12 ha**
GPS Z: 49°32'45.306"N, 13°19'4.691"E, K: 49°29'51.637"N, 13°17'45.303"E
Tributary of the Radbuza. From the weir of the mill in Lužany (river km 36.6) to the weir in Červené Poříčí (river km 43.8).

431 068 ÚHLAVA 5 – LO Klatovy **14 km 13 ha**
GPS Z: 49°29'51.553"N, 13°17'45.132"E, K: 49°25'25.64"N, 13°15'5.11"E
Tributary of the Radbuza. From the weir of the mill "Červené Poříčí" (river km 43.8) to the weir of the mill "Malá strana" in Svrčovec (river km 60.2). The fishery includes the pools about the size 0.70 ha:

Non-salmonid Fisheries

PR 01 – Červenopoříčská (GPS 49°29'42.901"N, 13°17'36.533"E), Dolanská (GPS 49°27'0.472"N, 13°15'18.153"E) and Svrčovská (GPS 49°25'56.399"N, 13°14'58.306"E)

PR 02 – Pools Švihovská and Husínská (GPS 49°28'30.681"N, 13°17'5.536"E and 49°28'27.494"N, 13°17'9.026"E)

Tributaries Poleňka and Točnický brook do not belong to this fishery, they create independent fisheries. The Třebicinský brook is a fish breeding area - angling is prohibited.

431 069 ÚHLAVA 6 – LO Klatovy **11 km 12.5 ha**
GPS Z: 49°25'25.239"N, 13°15'5.347"E, K: 49°22'11.06"N, 13°14'8.689"E

Tributary of the Radbuza. From the weir of the mill Malá strana in Svrčovec (river km 60.2) to the weir of the mill in Dolní Lhota (river km 70.9).

The fishery includes the pool:

PR 01 Rohozenská tůň **3,0 ha**
(GPS 49°21'35.164"N, 13°13'9.708"E)

The tributary Drnový brook creates an independent fishery.

431 070 ÚHLAVKA 1 – LO Stříbro **22 km 13 ha**
GPS Z: 49°44'23.55"N, 12°59'43.322"E, K: 49°39'54.335"N, 12°49'6.972"E

Tributary of the Mže. From the confluence with the Mže in Stříbro (river km 46.9) to the springs. The Výrovský brook (river km 11.9) and the Žďárský brook (from the remote place "Žďár" downstream from the area of Březovka – river km 4.7) with tributaries are fish breeding areas – angling is prohibited.

431 071 ÚSLAVA 1 – LO Plzeň 1 **14 km 20 ha**
GPS Z: 49°45'45.636"N, 13°24'46.782"E, K: 49°42'6.921"N, 13°28'1.088"E

Tributary of the Berounka. From the influx into the Berounka in Plzeň near the St. George (river km 136.0) to the weir of the "Kesslův" mill in Starý Plzenec (river km 15.2). Angling is prohibited from the fenced plots on the right bank, upstream from the weir in Koterov in the length of about 300m and also from the island downstream from the mill in Koterov. Tributaries are fish breeding areas – angling is prohibited.

431 072 ÚSLAVA 2 – LO Štáhlavy **15 km 11 ha**
GPS Z: 49°42'6.923"N, 13°28'1.188"E, K: 49°37'48.941"N, 13°31'28.631"E

Tributary of the Berounka. From the weir of the "Kesslův" mill in Starý Plzenec (river km 15.2) to the weir in Žákava (river km 28.2) including the raceway from Žákavský weir to Nezvěstice. The Kornatický brook (Měšenský) is a salmonid fishery, the other tributaries are fish breeding areas – angling is prohibited.

431 073 ÚSLAVA 2 A – LO Štáhlavy **16 ha**
Tributary of the Berounka.

Non-salmonid Fisheries

This fishery includes the following reservoirs:

PR 01 Starý pond in the cadastral territory of Starý Plzenec 4.90 ha
(GPS 49°41'37.35"N, 13°29'30.599"E)

PR 02 Nový pond in the cadastral territory of Starý Plzenec 10.90 ha
(GPS 49°41'22.49"N, 13°29'45.796"E)

In the area of tributaries into the Nový pond, on the right bank, angling is prohibited – marked by information boards (protected fish area – West Bohemian Regional Authority Ref. No. VLHZ 534/88-210/1). Wading and placing of baits is prohibited in the subfishery.

ATTENTION: Camping and using of tents as well as making of fires are prohibited in the subfishery!

431 074 ÚSLAVA 3 – LO Blovice 11 km 10 ha

GPS Z: 49°37'47.745"N, 13°31'38.388"E, K: 49°34'10.781"N, 13°32'53.259"E

Tributary of the Berounka. From the weir of the mill in Žákava (river km 28.2) to the weir of the swimming area in Vlčice (river km 38.9) including the raceway in Vlčice. The fishery does not include the raceway from the Žákavský weir to Nezvěstice.

431 075 ÚSLAVA 3 A – LO Blovice 3 ha

GPS 49°34'57.873"N, 13°32'59.668"E

This fishery includes the reservoir Cecina 2.8 ha. The section of the brook Cecina from the confluence with the Úslava (river km 36.7) to the dam of the reservoir is a fish breeding area – angling is prohibited.

431 076 ÚSLAVA 4 – LO Ždírec 8 km 10 ha

GPS Z: 49°34'10.75"N, 13°32'53.359"E, K: 49°31'52.038"N, 13°35'30.484"E

PR 01

Tributary of the Mže – Berounka. From the weir of the swimming area in Vlčice (river km 38.9) to the weir of the Železný Hamr near Srby (river km 46.7), village of Vilémov including the pool of Stará řeka, except the Přešínský brook. The part from Urbanovic weir below Smederov upstream to the second foot bridge (Pod chmelnicemi) – GPS Z: 49°33'34.750"N, 13°34'2.982"E, K: 49°33'30.413"N, 13°34'37.931"E – forms an independent RMV fishery (a fishery of local interest).

431 077 ÚSLAVA 5 – LO Nepomuk 18 km 8 ha

GPS Z: 49°31'51.974"N, 13°35'30.535"E, K: 49°29'3.301"N, 13°29'41.649"E

Tributary of the Mže – Berounka. From the weir of the mill Železný Hamr in the cadastral territory of Srby (river km 46.7), village of Vilémov to the dam of the Žinkovský pond (Labuť) (river km 65.8), with the exception of Klášterský pond (cadastral territory Klášter u Nepomuka), which does not belong to the fishery. All tributaries of this fishery are fish breeding areas – angling is prohibited.

Non-salmonid Fisheries

431 078 TueERSKÝ POTOK 2 – LO Plzeň 1 0.5 ha

This fishery is created by the following reservoirs:

PR 01 Holá in the cadastral territory of Krsy 0.05 ha

(GPS 49°55'54.704"N, 13°4'14.314"E)

PR 02 Polínky in the cadastral territory of Polínka 0.42 ha

(GPS 49°56'32.825"N, 13°3'20.005"E)

441 501 VESLAŘSKÝ KANÁL RAČICE - ČRS Council 50 ha

GPS 50°27'33.844"N, 14°20'50.618"E

This fishery is created by the rowing channel in the cadastral territory of Račice.

Angling is allowed only from the island and parts of the banks marked by the perpendicular projection of the ends of the island to the nearer bank of the island - marked by information boards. From 1 November to 28 February, angling is allowed in the entire area of the channel (if the buoys are out of water). In the fishery angling is prohibited during competitions of rowers and canoeists (see the schedule list at www.racice.info) and from devices used for organization of contests of rowers and canoeists and for the trainings on the channel. Handicapped anglers are allowed to fish from the pier next to the concrete slant on the left part of the channel (GPS 50°27'29.178"N, 14°20'52.761"E). In the entire area camping, making fires and any moving of stones on the banks are prohibited. The angler is obliged to keep the area tidy and respect instructions of the employees of the company "Sportcentrum Račice a.s." Violation of the rules mentioned above will be considered as a serious breach of Fishing Regulations. The country-wide, union-wide and regional permits are also used as an entry ticket into the area of the rowing channel for angling purposes. Possible companions have to buy entry tickets. **When angling with bait fish, only the whole fish with minimum allowed length of 15 cm may be used.** The minimum allowed length of all fish, with the exception of those the minimum length of which was stated higher by the by the Decree No. 197/2004 Coll., is 15 cm. This provision is valid for bait fish as well. **The maximum size for common carp is 70 cm.** A carp over 70 cm (inclusive) must be released without any delay and as carefully as possible back to the fishery, where it was caught. **The angler is obliged to have a hand net when angling. Using of feeders with attached hooks is prohibited, the minimum allowed length of the grayling is 40 cm, the minimum allowed length of the European perch is 15 cm.**

Conditions for fly fishing with both artificial fly and insects in the time from January 1st to Juni 15th:

- only the conventional fly fishing equipment is allowed, consisting of fly rod, fly reel, fly line and fly leader, the maximum length being twice the fly rod length and flies up to 3 cm. In case of „Tenkara fly fishing“, only the rod, leader and fly or flies may be used, (without a reel or fly line);
- every fly may be equipped with one single hook only;

Non-salmonid Fisheries

- using of any weight situated outside the fly body, as well as any floating means like cork, float etc. is prohibited. The bait must not be equipped with any accessories attracting fish by their movement, like metal leaves, spinners or rubber bands.

Ice fishing Based on the decision of the Regional Authority of the Region of Ústí, Department of Environment and Agriculture, Ref. No. . 2443/ZPZ/2018-5 of July 18th 2018, the ČRS Council was granted an exception from the prohibited methods of fishing - ice fishing - in the fishery No. 441 501, Rowing Channel Račice, for the time **from December 1st 2018 to March 10th 2019.**

Conditions of angling in the time of the exception from the prohibider ice fishing:

- ice fishing is allowed only after complete freezing of the water surface;
- the ice must be at least 10 cm thick;
- the distance between the anglers during ice fishing must be at least 5 m;
- the maximum diameter of a hole can be 25 cm;
- for ice fishing can be used 1 fishing rod only;
- every person coming to the area for ice fishing must register before entering the area of the Rowing Channel Račice and write down the date, their name and surname into the notepad at the gate;
- ice fishing anglers must follow the information on the information boards before the entry into the area of the Rowing Channel Račice and respect a possible ban on entering ice for safety reasons.

In the fishery you can use non-salmonid permits with country-wide, union-wide and local scope of validity.

431 079 VERNĚŘOVSKÝ (HALŠTROVSKÝ) POTOK 1 – LO Aš 6 ha

This fishery is created by:

- | | |
|--|---------|
| PR 01 Verněřov reservoir in the cadastral territory Verněřov u Aše
(GPS 50°13'27.027"N, | 2,25 ha |
| PR 02 strip mine lake Hlinišťe cadastral territory of Mokřiny
(GPS 50°12'28.625"N, 12°12'29.172"E) | 2.5 ha |
| PR 03 reservoir Ohražený cadastral territory of Krásná
(GPS 50°14'48.465"N, 12°10'40.524"E) | 1.0 ha |

04 431 190 VÍCENICE – LO Klatovy 15,1 ha

GPS 49°26'39.855"N, 13°18'26.252"E

The fishery consists of the pond Nový rybník in the cadastral territory of Točnick near Klatovy. Angling is allowed from May 1st, 2019. Places, where angling is prohibited (dam, feeder area) are marked by information boards. Angling is prohibited in September on Saturdays from 4 p.m. to 7 p.m. and on Sundays from 9 a.m. to 12 a.m. due to ducking. Parking of cars is allowed only in reserved parking places.

Non-salmonid Fisheries

481 501 VLTAVA 16–19, ÚDOLNÍ NÁDRŽ ORLÍK

ČRS Council

55,5 km 2300 ha

GPS Z: 49°36'22.604"N, 14°10'55.46"E, K: 49°14'26.803"N, 14°22'44.995"E

From the dam of the Orlík reservoir to the weir "Kofensko" (river kilometer 200.41).

This fishery also includes:

Otava up to the weir of the "Topinkův" mill in the cadastral territory of Vrcovice (river km 19.2) (GPS 49°21'2.539"N, 14°8'40.873"E).

Lomnice to the confluence with the Skalice (GPS 49°24'57.172"N, 14°8'54.715"E),

Hřejkovický (GPS 49°24'7.485"N, 14°15'15.071"E) and **Jetětický** (GPS

49°21'57.713"N, 14°16'49.682"E) **brooks** to the border boards near their inflows into the reservoir.

Other tributaries are protected fish areas, angling is prohibited.

Angling in the fishery is prohibited:

- from fixed and floating piers of public transportation,
- on the left bank of the Otava downstream from the village of Štědrónín (river km 5.2 to 5.4) in the area of Czech Anglers Union - Štědrónín centre; marked by buoys and boards, ,
- on the left bank of the Vltava (river km 170.4 to 170.6) in the area of the company "Povodí Vltavy s.p., Poříční dozorství Zvíkov", marked by buoys and fenced,
- on the right bank of the Vltava (river km 182.0) in the area of the company "Povodí Vltavy s.p., Poříční dozorství Zvíkov"; marked by buoys and fenced,
- on the left bank of the Vltava in the Barrandov bay (river km 155.7) in the landing-place marked by navigation signs from April 1st to October 31st, both from the boat and bank; marked by information boards.

Boat fishing is allowed. Trolling is allowed only from boats driven by human power (oars).

When angling with bait fish, only the whole fish with minimum allowed length of 15 cm may be used. The minimum allowed length of all fish, with the exception of those the minimum length of which was stated higher by the by the Decree No. 197/2004 Coll., is 15 cm. This provision is valid for bait fish as well.

The maximum size for common carp is 70 cm. A carp over 70 cm (inclusive) must be released without any delay and as carefully as possible back to the fishery, where it was caught. **The angler is obliged to have a hand net when angling. Using of feeders with attached hooks is prohibited, the minimum allowed length of the grayling is 40 cm, the minimum allowed length of the European perch is 15 cm.**

Conditions for fly fishing with both artificial fly and insects in the time from January 1st to Juni 15th:

- **only the conventional fly fishing equipment is allowed, consisting of fly rod, fly reel, fly line and fly leader, the maximum length being twice the**

Non-salmonid Fisheries

fly rod length and flies up to 3 cm. In case of „Tenkara fly fishing“, only the rod, leader and fly or flies may be used, (without a reel or fly line);

- every fly may be equipped with one single hook only;
- using of any weight situated outside the fly body, as well as any floating means like cork, float etc. is prohibited. The bait must not be equipped with any accessories attracting fish by their movement, like metal leaves, spinners or rubber bands.

Non-stop angling

Based on the decision of the Ministry of Agriculture Ref. No. 28549/2017-MZE-16232 of June 8th 2017, the was granted an exception from the allowed day-time of angling in the fishery No. 481 501 Vltava 16-19, Orlik reservoir for the period between June 16th and August 31st, 2019, from 00.00 to 04.00 o'clock and from September 1st to September 30th in 2018 and 2019 in the time from 22.00 to 24.00. and from 00.00 to 06.00 in the morning.

Conditions of angling in the time of the exception from the daily angling times:

- a) The angling person is required to illuminate the place of angling by a non-dazzling white light, when angling between June 16th and August 31st in the time from 00.00 to 04.00 and from September 1st to September 30th between 22.00 and 06.00. Making of open fires for these purposes is prohibited
- b) In case of continuation of angling after 24.00 o'clock, the angling person is obliged to record the new date of angling and number of fishery into Part II of the angling permit (Record of Fishing and Catches) in an indelible way. If the angling person has not kept any caught fish on the previous day he/she is obliged to cross through the blank line of that date, at the latest before writing the new date.
- c) A person angling from a boat is obliged to respect the provisions of the Order of Navigation Safety, particularly the provisions relating to the night signalization of small vessels moving and standing (Art. 13.3 and Art. 20.3 of the Order of Navigation Safety).

The country-wide, union-wide and regional **non-salmonid permits** of all ČRS Regional Boards are valid in the fishery, as well as and local permits for the Orlik reservoir.

- d) In September between 22.00 and 06.00 only baits of vegetable origin or bait fish with minimum length of 20 cm can be used. The bait fish must be used as a whole; it is prohibited to use only its parts. Boilies or pellets can be regarded as baits of vegetable origin although they can partly consist of inhomogeneous components of animal origin. *(The conditions for September were stated by the Ministry of Agriculture because of the protection of European eel.)*

Fishery Inspection: phone: 606 925 186 (ČRS centre Štêdronín).

Non-salmonid Fisheries

ATTENTION: On the lots which are part of the reservoir, especially in its bank areas, following activities are prohibited, according to the instructions of the owner "Povodí Vltavy, s.p.": making any terrain changes, building of tents, camping, building of fixed shelters, making fires, throwing litters, polluting the bank and water areas. Parking of vehicles is allowed only in places reserved for parking and properly equipped with traffic signs.

431 080 ZBIROŽSKÝ POTOK 2 – LO Zbiroh 2 ha

This fishery is created by the reservoir

Lepenkárenský (former pond Kravák)

in the cadastral territory of Zbiroh

2.0 ha

(GPS 49°52'4.177"N, 13°45'47.517"E)

Due to general interest, angling is prohibited from the dam of the reservoir. The protected fish area is marked by information boards – angling is prohibited.

431 081 ZUBŘINA 1 A – LO Domažlice 16 km 5 ha

GPS Z: 49°32'12.733"N, 13°3'11.191"E, K: 49°25'56.64"N, 12°57'35.208"E

Tributary of the Radbuza. From the weir of the mill Pasecký downstream from Osvračín (river km 2.5) to the bridge near the waste water treatment plant of the company CHVAK Domažlice (river km 22.7). This fishery includes all tributaries except the Starý brook (river km 17.8).

431 082 ZUBŘINA 2 A – LO Domažlice 0.5 ha

This fishery is created by the reservoir:

PR 02 Chrastavice in the cadastral territory of Chrastavice

0.5 ha

(GPS 49°27'25.011"N, 12°57'8.239"E)

Register of parts of fisheries and subfisheries, which form the so called RMV fisheries (= fisheries of local interest).

The members of local organizations managing the fisheries can angle in these RMV fisheries. The local organization can enable angling to the members of other local organizations. However, everybody fishing in an RMV fishery must fulfil the conditions of the § 13 para. 7 of the Law No. 99/2004 Coll., on fishery.

431 093 ČERNÝ POTOK 1/R – LO Poběžovice	1 ha
The fishery consists of:	
the flooded stone pit Jámy in the cadastral territory of Pařezov	1.2 ha
431 019 KRALOVICKÝ POTOK 2 – LO Plasy	2 km 4 ha
Tributary of the Střela. The fishery consists of the reservoir:	
Oborák in the cadastral territory of Trojany	3.1 ha
including all tributaries up to the springs.	
431 021 MANĚTÍNSKÝ POTOK 1 – LO Manětín	1 ha
The fishery consists of the reservoir:	
Zámecký (Nevěstin) pond in the cadastral territory of Hrad Nečtiny	0.74 ha
431 098 MERKLÍNKA 2/R – LO Srbsice	0.6 ha
The fishery consists of the reservoirs:	
PR 02 swimming pool in the cadastral territory of Srbsice	0.45 ha
431 099 OHŘE 15/R – LO Loket nad Ohří	4 ha
The fishery consists of the reservoir:	
Nové Sedlo (Velká Anna) in the cadastral territory of Nové Sedlo	4.1 ha
431 105 RADBUZA 3/R – LO Stod	1 ha
The fishery consists of:	
the flooded stone pit in the cadastral territory of Hradec	0.78 ha
431 106 RADBUZA 3 A/R – LO Stod	2 ha
The fishery consists of:	
PR 01 Kachňárna Losiná in the cadastral territory of Losiná	0.65 ha
PR 02 Šindlerák in the cadastral territory of Mantov	0.96 ha
431 107 RADBUZA 5/R – LO Staňkov	1 ha
The fishery consists of the reservoir:	
Čermná in the cadastral territory of Čermná	1.17 ha

Non-salmonid Fisheries

- 431 108 RADBUZA 6 A/R – LO Horšovský Týn** **2 ha**
The fishery consists of the reservoir:
Zeták in the cadastral territory of Horní Podlesí 1.5 ha
- 431 109 RADBUZA 7/R – LO Bělá nad Radbuzou** **1 ha**
The fishery consists of the reservoir:
Bělský in the cadastral territory of Bělá nad Radbuzou 0.6 ha
- 431 110 RADNICKÝ POTOK 1/R – LO Radnice** **0.3 ha**
The fishery consists of the reservoir:
Chomelná in the cadastral territory of Dolní Chomle 0.3 ha
- 431 111 STARÝ POTOK 1/R – LO Kdyně** **1.75 ha**
The fishery consists of the mill race of the mill Husmanka from the sluice of the mill to the bridge at the beginning of the municipality of Záhořany and includes the reservoir:
PR 01 Údolí hvězdin the cadastral territory of Oprechtice 0.75 ha
- 05 431 125 SUCHÝ – LO Toužim** **3.45 ha**
The fishery consists of the pond in the cadastral territory of Lachovice, Radaně, Brložec.
- 431 114 TŘEMOŠENKA 1/R – LO Třemošná** **4.8 ha**
The fishery consists of the reservoirs:
PR 01 Hroznata in the cadastral territory of Podmokly 4.0 ha
PR 02 Rybník in the cadastral territory of Česká Bříza 0.8 ha
No vehicles are allowed to enter the meadow on the right bank of the pond Hroznata (private property). There is a protected fish area situated at the water inflow on the length of 70 m from the original inflow towards the access road - marked by information boards - angling is prohibited. Tributaries are fish breeding areas - angling is prohibited. The upper part of the Třemošenska and the Bělá brook are from the borders to the springs independent salmonid fisheries.
- 431 069 ÚHLAVA 6 – LO Klatovy** **11 km 12.5 ha**
PR 02 – flooded stone pits in the cadastral territory of Klatovy (Pod Větrovnou)
(GPS 49°24'0.126"N, 13°17'54.105"E).
In the subfishery only permits for children up to 15 years are valid; it is dedicated to fishing club education. All caught fish are released back to the fishery.
- 04 431 123 U MLATU – LO Radnice** **1.15 ha**
The fishery consists of the pond on the plot No. 429 in the cadastral territory of Vejvanov.



Non-salmonid Fisheries

431 076 ÚSLAVA 4 – LO Ždírec **2.5 ha**
PR 02

From the weir Urbanovic jez below Smederov upstream to the second foot bridge over the river (Pod chmelnicemi).

(GPS Z: 49°33'34.750"N, 13°34'2.982"E, K: 49°33'30.413"N, 13°34'37.931"E).

431 117 ZUBŘINA 2 A/R – LO Domažlice **2.6 ha**

The fishery consists of the reservoir:

U Tři vrb in the cadastral territory of Domažlice **2.6 ha**



REGISTER OF SALMONID FISHERIES OF THE US ČRS

433 001 ANDĚLICE 1 – LO Kdyně **8 km 1 ha**

GPS Z: 49°19'26.34"N, 13°8'49.291"E, K: 49°21'43.035"N, 13°5'50.861"E
Tributary of the Chodská Úhlava near Úborsko (river km 9.4) to the municipality of Pocínovice and upstream from the municipality of Pocínovice (river km 3) to the municipality of Chodská Lhota (river km 6). Protected fish area: the section in the municipality of Pocínovice (marked by information boards) – angling is prohibited. Angling with dead fish bait allowed.

433 002 BRADAVA 1 – LO Šťáhlavy **28 km 7 ha**

GPS Z: 49°38'21.805"N, 13°31'30.904"E, K: 49°36'54.09"N, 13°43'27.004"E
Tributary of the Úslava. From the influx into the Úslava in Nezvěstice (river km 26.1) to the springs, with the exception of the reservoir Hamr (in the cadastral territory of Hořehledy), which does not belong to the fishery. The Hvižďalka pond in Spálené Poříčí, through which the brook flows, is independent non-salmonid water. The Kornatický brook is a part of this fishery from the influx into the Úslava (river km 23.5) up to 100 m downstream from the dam of the Kornatický pond, *GPS 49°39'52.418"N, 13°33'55.810"E*, (river km 3). Angling is prohibited in the 1st protection zone of the waterworks in Nezvěstice in the length of 300 m and on both sides (*GPS Z: 49°37'56.349"N, 13°31'49.047"E, K: 49°37'51.090"N, 13°32'1.470"E*) – marked by boards. All tributaries of the Bradava 1 and the Kornatický brook are fish breeding areas – angling is prohibited. Angling with dead fish bait is allowed.

433 003 BRADLAVA 1 – LO Plánice **8 km 2 ha**

GPS Z: 49°25'33.259"N, 13°30'17.568"E, K: 49°23'47.469"N, 13°30'44.473"E
Tributary of the Mže. This fishery is created by the Lovčický brook from the bridge in the municipality of Blížanovy (river km 6.5) to the springs, Habartický brook (*GPS Z: 49°24'11.846"N, 13°25'33.316"E, K: 49°24'37.13"N, 13°26'58.989"E*) from the municipality of Vítkovice (discharge of the pond – river km 2) to the confluence with the Bradlava (river km 77.8). Fish breeding brooks - Vracovský, Křížovický, Zbyslavský and little spring creeks belong to this fishery. They are fish breeding areas – angling is prohibited. Angling with dead fish bait is allowed.

433 004 BYSTŘICE 1 – LO Ostrov nad Ohří **23 km 10 ha**

GPS Z: 50°17'30.928"N, 13°0'33.234"E, K: 50°23'49.456"N, 12°52'49.323"E
Tributary of the Ohře. From the confluence with the Ohře near Hradiště (river km 153.8) to the springs except Odeřské lake in the cadastral territory of Odeř. **The whole fishery including tributaries is a fish breeding area – angling is prohibited.**

05 433 079 ČERNÁ – LO Ostrov 21 km 31.5 ha
 GPS Z: 50°25'41.687"N, 12°44'36.800"E, K: 50°25'56.197"N, 12°44'7.270"E
 The stream Černá, including tributaries Podleský and Kraví brook. The fishery begins at the railway bridge near the municipality of Potůčky extending to the springs near the municipality of Boží Dar. The reservoir Myslivny, which serves as a drink water source, is not a part of the fishery. **The whole fishery is a protected fish area – angling is prohibited.**

433 006 ČERNÝ POTOK 1 – LO Poběžovice 19 km 2 ha
 GPS Z: 49°30'12.59"N, 12°50'46.102"E, K: 49°25'11.104"N, 12°50'46.28"E
 Tributary of the Radbuza. From the bridge downstream from the Ohnišřovický pond near the municipality of Ohnišřovice (river km 9.3) to the springs. All tributaries are fish breeding areas – angling is prohibited. The Kamenný pond in Trhanov and the section of 50 m upstream from the pond do not belong to this fishery. Angling with dead fish bait is allowed.

433 007 ČISTÁ (BROOK) 1 – LO Loket nad Ohří 20 km 3 ha
 GPS Z: 50°11'7.592"N, 12°45'30.187"E, K: 50°6'36.499"N, 12°47'57.498"E
 Tributary of the Ohře. From the confluence with the Ohře in Loket (river km 191.3) to the confluence with the floating channel on the west side of the municipality of Krásno (river km 11.7). **The whole fishery, including tributaries, is a fish breeding area – angling is prohibited.**

433 008 VITICKÝ (DALOVICKÝ) POTOK 1 – LO Karlovy Vary 16 km 6 ha
 GPS Z: 50°14'34.709"N, 12°53'35.280"E, K: 50°19'50.840"N, 12°48'13.582"E
 Tributary of the Ohře. From the confluence with the Ohře in Dalovice (river km 173.3) to the springs. **The whole fishery is a fish breeding area – angling is prohibited.** The reservoir Velký rybník, in the cadastral territory of Velký rybník, does not belong to this fishery but creates an independent fishery.

433 009 DRNOVÝ POTOK 1 – LO Klatovy 20 km 3 ha
 GPS Z: 49°24'59.682"N, 13°15'24.248"E, K: 49°16'19.067"N, 13°21'36.273"E
 Tributary of the Úhlava. From the influx into the Úhlava near Klatovy (river km 61.4) to the springs. **The whole fishery is a fish breeding area – angling is prohibited.**

433 010 HAMERSKÝ POTOK 1 – LO Planá u Mariánských Lázní 12 km 5 ha
 GPS Z: 49°48'48.617"N, 12°45'45.537"E, K: 49°52'43.546"N, 12°40'16.864"E
 Tributary of the Mže. From the confluence with the Mže (river km 77.7) to the confluence with the Chodovský brook (river km 14). All tributaries are fish breeding areas – angling is prohibited. Angling with dead fish bait is allowed.

Salmonid Fisheries

433 076 HOŘIMA 1 – LO Stod **12 km 2 ha**
GPS Z: 49°37'37.397"N, 13°6'33.319"E, K: 49°37'50.065"N, 13°1'57.774"E

Tributary of the Radbuza. From the confluence with the Radbuza (river km 41.3) to the springs. From the bridge in Hradištiny to the springs, the brook is a fish breeding area – angling is prohibited. The Nedražický brook (GPS Z: 49°37'42.22"N, 13°4'36.251"E, K: 49°39'23.066"N, 13°2'6.994"E) is a part of this fishery. Other tributaries are fish breeding areas - angling is prohibited. Wading in the fishery is prohibited. Angling with dead fish bait is allowed.

433 011 CHODOVSKÝ POTOK 3 – LO Božičany **22 ha**

Tributary of the Ohře. This fishery is created by the reservoir:

Tatrovce in the cadastral territory of Tatrovce **22.00 ha**
(GPS 50°16'37.479"N, 12°41'15.43"E)

In Tatrovce reservoir boat fishing.

433 012 CHODSKÁ ÚHLAVA 1 – LO Nýrsko **10 km 5.5 ha**
GPS Z: 49°19'28.34"N, 13°9'15.153"E, K: 49°16'42.763"N, 13°5'2.974"E

Tributary of the Úhlava. From the influx into the Úhlava (river km 83.9) to the springs.

The following reservoirs belong to this fishery:

Strip mine lakes after soil exploitation
in the cadastral territory of Nýrsko **5.5 ha**
(GPS 49°17'43.665"N, 13°7'57.114"E)

The upper flow of the Chodská Úhlava from the road bridge Uhlíště, Svatá Kateřina – state border (river km 9.6), tributaries Hadravský brook (river km 2.7), Jezvinský brook, Flecký brook (river km 8.3), Skelnohuťský brook (river km Úhlava 84.4) and Rančův brook are fish breeding areas – angling is prohibited.

433 013 JELENKA 1 – LO Klatovy **12 km 1 ha**
GPS Z: 49°20'47.894"N, 13°12'37.981"E, K: 49°18'42.397"N, 13°14'8.122"E

Tributary of the Úhlava. From the confluence with the Úhlava in Janovice nad Úhlavou (river km 75.9) to the confluence with the Stražovský and Městický brooks (river km 5.3). Tributaries of Jelenka, Strážovský and Městický brooks are fish breeding areas – angling is prohibited. Angling with dead fish bait is allowed.

433 072 KATEŘINSKÝ POTOK 1 – LO Tachov **20 km 10 ha**

Tributary of the Přeimda and Ascha, Naab and Danube. This fishery is created by the below mentioned tributaries from the state border with Germany or the confluence with the main flow to the springs. The brooks concerned are Havraní, Celní, Zahájský, Spálený, Kateřinský, Hraniční, Nivní, Jelení and Plešský. The whole fishery is a fish protected area – angling is prohibited.

433 014 KLABAVKA 2 – LO Rokycany **10 km 6 ha**
GPS Z: 49°43'16.393"N, 13°38'9.124"E, K: 49°43'53.261"N, 13°43'54.041"E



Salmonid Fisheries

Tributary of the Berounka. The fishery is created by the Klabava (Padrský brook) from the weir near the water treatment facility in Hrádek – Nová Huf (river km 23.0) to the bridge at Melmatěj on the road Dobřív – Strašice (river km 32.5). The brook Skořický from its confluence with the Klabava (river km 27.3) up to the weir near the pond Cihelák in Mírošov. The rest of the brook up to the springs and the brooks Hůrecký and Chejlava (Vydřidušký) are fish breeding areas – angling is prohibited.

433 015 KOSOVÝ POTOK 1 – LO Planá u Mariánských Lázní 13 km 7 ha
GPS Z: 49°47'55.629"N, 12°49'52.876"E, K: 49°54'2.203"N, 12°47'3.061"E
Tributary of the Mže. From the confluence with the Mže near Záhoří (river km 69.8) to the road bridge in the municipality of Michalovy Hory (river km 16.2). Tributaries are fish breeding areas – angling is prohibited. Angling with dead fish bait is allowed.

433 016 KOSOVÝ POTOK 2 – LO Mariánské Lázně 23 km 10 ha
GPS Z: 49°54'2.823"N, 12°47'3.333"E, K: 49°58'33.365"N, 12°35'43.764"E
Tributary of the Mže. From the road bridge in Michalovy Hory (river km 16.2) to the springs. From the weir in Jedlová (river km 38.3) to the springs and all tributaries are fish breeding areas – angling is prohibited. Angling with dead fish bait over 15 cm is allowed.

433 017 KOUBA POTOK 1 – LO Kdyně 11 km 3 ha
GPS Z: 49°19'54.726"N, 13°14'1.845"E, K: 49°18'46.113"N, 13°0'10.099"E
Tributary of the Danube. All brooks and their tributaries flowing to the FRG between the municipalities of Maxov and Sruby. Angling is allowed in the Hyršovský brook from the swimming pool in the municipality of Hyřov to the borders with the FRG. Other parts of this fishery are fish breeding areas – angling is prohibited. Angling with dead fish bait is allowed.

433 018 KOZÍ POTOK 1 A – LO Aš 10 km 2 ha
GPS Z: 50°18'50.741"N, 12°6'32.065"E, K: 50°17'17.188"N, 12°11'20.431"E
From the state border in Trojmezí to the springs. **The whole fishery is a fish breeding area – angling is prohibited.**

433 019 KRALOVICKÝ POTOK 1 – LO Plasy 20 km 3 ha
Tributary of the Střela – Berounka. From the confluence with the Střela (river km 1.2) to the confluence with the Výrovský brook (river km 10.4). **The whole fishery is a fish breeding area – angling is prohibited.**

433 020 KRAPICKÝ (SLATINSKÝ) POTOK 1 – LO Cheb 15 km 2 ha
GPS Z: 50°6'24.504"N, 12°23'45.473"E, K: 50°11'16.271"N, 12°12'9.687"E
Tributary of the Ohře. From the confluence with the Ohře near Tršnice (river km 236.0) to the springs. Tributaries are fish breeding areas – angling is prohibited.



Salmonid Fisheries

433 021 KYNŽVARTSKÝ (Lipoltovský) POTOK 1 – LO Cheb 22 km 4 ha
GPS Z: 50°5'29.527"N, 12°28'38.369"E, K: 50°1'46.979"N, 12°37'37.41"E

Tributary of the Odrava – Ohře. From the confluence with the Odrava downstream from Jesenice reservoir (river km 2.4) to the springs including Salajnský brook (*GPS Z: 50°45'7.98"N, 12°31'2.276"E, K: 50°0'44.412"N, 12°33'16.942"E*). All tributaries except the Salajnský brook are fish breeding areas – angling is prohibited.

433 022 LIBAVA VELKÁ 1 – LO Kynšperk nad Ohří 8 km 1 ha
GPS Z: 50°8'7.949"N, 12°32'20.184"E, K: 50°6'55.573"N, 12°34'41.03"E

Tributary of the Ohře. From the confluence with the Ohře downstream from Velká Libavá (river km 216.8) to the springs. The Libava Malá brook from the confluence with the Libava Velká (river km 2.4) to the springs belongs to this fishery. The Libava Malá and a section of the Libava Velká from the place of 200 meters upstream from the road Cheb – Sokolov are fish breeding areas – angling is prohibited. Angling with dead fish bait is allowed. Spawning grounds of grayling (*Thymallus thymallus*) may be marked in this fishery. In the marked spawning grounds wading is prohibited in the time from April 16th to May 31st.

433 023 LIBOCKÝ POTOK 1 – LO Kraslice 9 km 3 ha
GPS Z: 50°7'13.782"N, 12°31'10.712"E, K: 50°11'6.987"N, 12°29'24.37"E

Tributary of the Ohře. From the confluence with the Ohře in Kynšperk nad Ohří (river km 219.4) to 100 m before the dam body of the Horka reservoir (river km 10.4). All tributaries of the fishery Ohře 17 are fish breeding areas – angling is prohibited.

433 024 LIBOCKÝ POTOK 2 – LO Kraslice 3 km 1 ha

Tributary of the Ohře. This fishery is created by all tributaries that flow into the Horka reservoir, from the border of the 1st zone of protection to the springs except the tributary Libocký brook 1, which is an independent fishery. Water reservoir in the 1st Zone of protection does not belong to this fishery. **The whole fishery is a fish breeding area – angling is prohibited.**

433 025 LIBOCKÝ POTOK 3 – LO Kraslice 13 km 2 ha
GPS Z: 50°13'23.909"N, 12°30'5.21"E, K: 50°16'32.201"N, 12°29'3.812"E

Tributary of the Ohře. From the board marking the border of the 1st protection zone at the influx into the Horka reservoir to the municipality of Mlýnská. The brook is a fish breeding area from the municipality of Mlýnská to the springs – angling is prohibited. The Valtěřovský brook (*GPS Z: 50°14'55.637"N, 12°28'5.014"E, K: 50°16'17.919"N, 12°25'4.664"E*) from the crossroads of the road Luby – Kraslice to the springs is a fish breeding area – angling is prohibited.

433 077 LOBEZSKÝ POTOK 1 – LO Sokolov 23 km 5 ha
Tributary of the Ohře. From the confluence with the Ohře (river km 202.9) to the springs with all tributaries. **The whole fishery is a fish breeding area – angling is prohibited.**



Salmonid Fisheries

233 004 LOMNICKÝ POTOK 1 – České rybářství s.r.o. 3 km 1 ha
Tributary of the Teplá, Ohře. From the confluence with the Teplá (river km 8.0) to the dam body of the dam reservoir Stanovice. **The whole fishery is a protected fish area – angling is prohibited.**

433 026 MANĚTÍNSKÝ POTOK 1 – LO Manětín 14 km 4 ha
GPS Z: 49°59'42.818"N, 13°18'36.192"E, K: 49°59'35.71"N, 13°12'29.366"E
Tributary of the Sřtřela. From the influx into the Sřtřela (river km 29.6) to the confluence of Starý and Pstruhový brooks (river km 8.2). The Starý and Pstruhový brooks and other tributaries of the Manětínský brook are fish breeding areas – angling is prohibited. In the section from the old bridge near the Church of St. Barbara in Manětín to the weir in the castle park in Manětín is a protected fish area – angling is prohibited (ZčKNV Ref.No. VLHZ 948/87).

473 502 MORAVA 24 – ČRS Council 8.5 km 3 ha
GPS Z: 50°5'18.181"N, 16°55'11.807"E, K: 50°5'8.009"N, 16°49'27.822"E
From the weir at the quarry above the village of Hanušovice at the mouth of the Krupá up to the road bridge below the village of Horní Hedeč.
It is allowed to keep salmonid fish species only on three days in a calendar week. These days must be marked by circling the date in the Part II of the angling permit (Record of Fishing and Catches) before starting angling. **The angler is obliged to have a hand net when angling. Using of feeders with attached hooks is prohibited; the minimum allowed length of the grayling is 40 cm.**
The country-wide, union-wide and regional salmonid permits of all ČRS Regional Boards are valid in the fishery.

433 074 MŽE 5 B – LO Stříbro 6 km 21 ha
GPS Z: 49°44'45.577"N, 12°57'6.369"E, K: 49°46'40.214"N, 12°52'24.268"E
Tributary of the Berounka. From the weir in Máchovo údolí (Nový Mlýn – river km 51.5) to the weir of the Šturanický mill in the cadastral territory of Ošelín (river km 63.6). Tributaries are fish breeding areas – angling is prohibited. Spawning grounds of grayling (*Thymallus thymallus*) may be marked in this fishery. In the marked spawning grounds wading is prohibited in the time from April 16th to May 31st.

433 027 MŽE 6 – LO Planá u Mariánských Lázní 16 km 16 ha
GPS Z: 49°46'40.278"N, 12°52'24.24"E, K: 49°48'43.04"N, 12°45'51.049"E
Tributary of the Berounka. From the weir of the Šturanický mill in the cadastral territory of Ošelín (river km 63,6) to the weir near the municipality of Ústí u Kočova (river km 78.9). Tributaries are fish breeding areas – angling is prohibited.

433 028 MŽE 8 – LO Tachov 17 km 6 ha
GPS Z: 49°47'35.377"N, 12°39'21.322"E, K: 49°49'35.394"N, 12°31'19.052"E
Tributary of the Berounka. From the bridge of the waste water treatment plant in Tachov (river km 90.9) to the springs with all tributaries. The waterworks reservoir



Salmonid Fisheries

Lučina (river km 96.1 – 98.5) and tributaries, to the border of the 1st protection zone is not a part of this fishery. A protected fish area is from the confluence of three streams of the pond Olšový in the cadastral territory of Branka (river km 101.6 – 102.3) to the springs, then on the Lužní brook (GPS Z: 49°47'57.152"N, 12°34'16.254"E, K: 49°46'12.45"N, 12°32'37.887"E) from the road Milíře – Lesná (river km 7.0). The brook Brtný (GPS Z: 49°47'3.671"N, 12°39'52.537"E, K: 49°44'59.746"N, 12°37'26.552"E) from the end of the afflux of the Jirský pond (Štrandbád – river km 2.0) to the springs is a part of this fishery. A protected fish area is from the bridge of the road Maršovy Chody, towards the Pořejov pond (river km 9.0) to the springs, and from the weir of the former power plant in Tachov (GPS 49°47'41.464"N, 12°38'21.496"E) to the bridge at the fish hatchery of Klatovské rybářství (approximately 600 m; GPS 49°47'41.67"N, 12°37'47.968"E). Parts of the fishery are also the water raceways to Tachov's hatchery, near the Lávičkův mill, and in the municipality of Světce (raceway of a small water power plant). All other tributaries of the river and reservoir Lučina are fish protected areas from the border of the 1st zone of protection or from the confluence to the springs – angling is prohibited. Angling with dead fish bait is allowed.

04 233 002 MŽE 8 A JALOVÝ DVŮR (Branka) – Klatovské rybářství, a. s.

8 ha

GPS 49°49'34.207"N, 12°31'17.673"E

The fishery consists of the pond Jalový dvůr in the cadastral territory of Branka.

433 029 NEMANICKÝ POTOK 1 – LO Poběžovice 15 km 2 ha

GPS Z: 49°25'28.892"N, 12°42'31.552"E, K: 49°29'33.39"N, 12°41'42.006"E

Tributary of the Danube. From the state border with the FRG to the springs. Černořecký brook (Černý) flowing through the municipality of Lísková belongs to this fishery. All tributaries including the Černořecký brook are fish breeding areas – angling is prohibited. Angling with dead fish bait is allowed.

433 030 ODRAVA 1 – LO Kynšperk nad Ohří 5 km 2 ha

GPS Z: 50°6'37.693"N, 12°29'6.687"E, K: 50°5'6.883"N, 12°28'37.269"E

Tributary of the Ohře. From the confluence with the Ohře (river km 224.1) to the foot of the dam of the Jesenice reservoir (river km 4). Due to general interest, angling is prohibited in the area just under the dam of Jesenice reservoir from the middle column to the foot of the dam. Angling with a dead fish is allowed.

433 068 OHŘE 12 P – LO Ostrov nad Ohří 9 km 23 ha

GPS Z: 50°20'21.057"N, 13°3'14.1"E, K: 50°17'10.437"N, 13°0'27.042"E

Tributary of the Elbe. From the road bridge in Stráž nad Ohří (river km 146.2) to the road bridge in Velichov (river km 154.5). Tributaries are fish breeding areas – angling is prohibited.



Salmonid Fisheries

433 031 OTAVA 5 – LO Horažďovice **5 km 8 ha**
GPS Z: 49°19'22.636"N, 13°40'59.746"E, 49°19'15.139"N, 13°41'29.670"E,
K: 49°16'40.896"N, 13°38'26.109"E

Tributary of the Vltava. From the influx of the mill-raceway into the Otava river in Horažďovice - Zářečí (river km 74.0) to the mouth of Koznický brook into the Otava downstream from the municipality of Žichovice (river km 80.2). Then the raceway Mlýnský náhon in Zářečí from the influx into the Maloborský brook to the Prácheňský weir (river km 75.2) and all other raceways and bays in the fishery, the Černičský brook (river km 78.0) up to the municipality of Černič (river km 5.0, GPS 49°17'41.027"N, 13°38'37.923"E) and the Koznický brook. There is a protected fish area from the mouth of the Koznický brook in the length of 50 m downstream – angling is prohibited – marked by information boards. The whole Koznický brook and Černičský brook from the road Horažďovice – Sušice downstream from Bojanovice (river km 0.5) to the municipality of Černič (river km 5.0) are fish breeding areas – angling is prohibited. Angling with dead fish bait over 15 cm is allowed. Spawning grounds of grayling (*Thymallus thymallus*) may be marked in this fishery. In the marked spawning grounds wading is prohibited in the time from April 16th to May 31st.

433 032 OTAVA 7 – LO Sušice 1 **14 km 17 ha**
GPS Z: 49°16'3.522"N, 13°35'40.786"E, K: 49°11'19.966"N, 13°29'24.97"E

Tributary of the Vltava. From the bridge in the municipality of Čepice (river km 84.8) to the weir in Dlouhá Ves (river km 99.8) including Chmelenský raceway. From the weir in Fuferny (river km 92.8) to the spill-way at the Military House and then the raceway "Na Pátečku" (river km 95.4) and all tributaries are fish breeding areas – angling is prohibited. Spawning grounds of grayling (*Thymallus thymallus*) may be marked in this fishery. In the marked spawning grounds wading is prohibited in the time from April 16th to May 31st.

433 034 OTAVA 8 – LO Sušice 2 **9 km 7 ha**
GPS Z: 49°11'19.953"N, 13°29'25.243"E, K: 49°8'30.858"N, 13°30'52.865"E

Tributary of the Vltava. From the weir in Dlouhá Ves (river km 99.8) to the road bridge in Rejštejn (river km 107.8) including the Losenice brook (river km 107.8), the raceway in Radešov and the raceway to the Klášterský mill. Entering the left bank from the overflow near Annínský raceway to the discharge from the fish breeding facility of the company "Rybářství Klatovy" (river km 102.5) is prohibited – marked by information boards. The whole Annínský raceway to the confluence with the Otava river, Losenice brook and all tributaries in the whole fishery are fish breeding areas – angling is prohibited. Spawning grounds of grayling (*Thymallus thymallus*) may be marked in this fishery. In the marked spawning grounds wading is prohibited in the time from April 16th to May 31st.

In the whole fishery, only angling with an artificial fly is allowed.



Salmonid Fisheries

433 901 OTAVA 8 A – LO Sušice 1

4 km 2 ha

GPS Z: 49°8'30.709"N, 13°30'52.574"E, K: 49°6'35.181"N, 13°29'31.818"E

Tributary of the Vltava. From the road bridge in Rejštejn (river km 107.8) to the confluence of the Křemelná and Vydra near Čeňkova píla (sawmill) (river km 112.9) including all tributaries except the Losenice (river km 107.8). In the 1st zone of the Šumava National Park you can walk only along the marked routes. In the section from the confluence of the Vydra with the Křemelná to the end of the first supporting wall (end of the river's curve), then in the section of approximately 350 m upstream and 300 m downstream from the Paštěcký bridge (river km 110.3), then in the section from the confluence with the Rýžovní brook to the flow gauge in the municipality of Rejštejn (river km 108.3) – entering the bank lots on the left bank is prohibited. Other parts can be accessed from both river banks.

In the whole fishery, only angling with an artificial fly is allowed.

433 073 PADRŤSKÝ POTOK 2 – LO Strašice

4 km 5 ha

GPS Z: 49°43'52.765"N, 13°43'54.603"E, K: 49°43'8.816"N, 13°46'1.407"E

Tributary of the Berounka. This fishery is created by the Padrťský brook from the bridge near Melmatěje (road Strašice – Dobřív – river km 32.5) to the border of the military training area in Jince – bridge "U Hájků" (river km 36.0). The raceway of service water for Mr. Matas foundry plant from the road bridge near the former Hotel Pošta to the weir at the discharge from the Padrťský brook (river km 33.8) belongs to this fishery. Brooks Jalový and Tisý are fish breeding areas – angling is prohibited.

433 069 PLESENSKÝ POTOK 1 – LO Cheb

25 km 5 ha

GPS Z: 50°11'48.509"N, 12°26'33.295"E, K: 50°13'12.794"N, 12°20'6.229"E

Tributary of the Ohře. From the confluence with the Lubský brook (Lubinka – river km 13.2) to the state border (river km 21.7). The following tributaries belong to this fishery: brooks Lubský (Lubinka) GPS Z: 50°11'48.613"N, 12°26'33.592"E, K: 50°16'29.681"N, 12°23'0.506"E and Štítenský (Lomnička) GPS Z: 50°12'48.944"N, 12°24'19.332"E, K: 50°13'31.361"N, 12°22'36.048"E. Other tributaries are fish breeding areas – angling is prohibited. Fishing with dead fish bait is allowed.

433 035 POLEŇKA 1 – LO Klatovy

15 km 3 ha

GPS Z: 49°26'40.704"N, 13°15'16.719"E, K: 49°24'15.602"N, 13°9'4.611"E

Tributary of the Úhlava. From the influx into the Úhlava in Dolany (river km 56.3) to the springs. The part of this fishery from the bridge near Vilov (Rudoltice – Vilov – Poleň) – from boards of district border Domažlice – Klatovy (river km 10.8) to the springs with all tributaries are fish breeding areas – angling is prohibited. Angling with dead fish bait is allowed.

433 036 RADBUZA 8 – LO Bělá nad Radbuzou 27 km 5 ha

GPS Z: 49°35'23.527"N, 12°42'34.382"E, K: 49°29'48.768"N, 12°41'54.758"E

Tributary of the Berounka. From the weir downstream from the railway bridge in Bělá nad Radbuzou (river km 95.4) to the springs.

The following waters belong to the fishery Radbuza 7:

Mutěnický brook (river km 87.0) to the springs

(GPS Z: 49°34'10.127"N, 12°47'10.546"E, K: 49°32'17.49"N, 12°43'56.486"E)

Bezděkovský brook (river km 95.1) to the springs

(GPS Z: 49°35'27.823"N, 12°42'53.46"E, K: 49°37'5.009"N, 12°41'21.237"E)

The Bezděkovský brook from Bezděkov to the springs is a fish breeding area – angling is prohibited. Tributaries are fish breeding areas – angling is prohibited. Angling with dead fish bait is allowed.

433 037 RADNICKÝ POTOK 1 – LO Radnice 12 km 5 ha

GPS Z: 49°55'25.227"N, 13°35'54.707"E, K: 49°50'34.863"N, 13°36'23.862"E

Tributary of the Berounka. From the confluence with the Berounka near Rakolusky (river km 96.0) to the springs in Skelná Huť. The upper section of the fishery from the road bridge Radnice – Přivětice (at the factory of the former quarry "Pokrok", now the factory "Holztherm" – river km 11.0) to the springs is a fish breeding area – angling is prohibited. All tributaries are fish breeding areas – angling is prohibited. Angling with dead fish bait is allowed.

433 038 ROLAVA 1 A – LO Karlovy Vary 8 km 5 ha

GPS Z: 50°13'56.232"N, 12°50'43.772"E, K: 50°16'23.291"N, 12°47'26.298"E

Tributary of the Ohře. From the confluence with the Ohře in Karlovy Vary - Rybáře (river km 177.4) to the road bridge through Rolava in Nová Role (river km 8.3).

433 039 ROLAVA 1 B – LO Nejdek 14 km 6 ha

GPS Z: 50°16'23.903"N, 12°47'26.119"E, K: 50°19'15.175"N, 12°44'3.812"E

Tributary of the Ohře. From the road bridge through Rolava in Nová Role (river km 8.3) to the mouth of the Nejdecký brook (Rodišovka) in Nejdek (river km 16.4). A part of the fishery is the raceway on the plot No. 476 in the cadastral territory of Smolné Pece with length of 750 m (river km 12.1 to 12.8). The following reservoir also belongs to this fishery:

Pozorka in the cadastral territory of Pozorka 1.52 ha

(GPS 50°18'41.351"N, 12°45'29.323"E)

All tributaries are fish breeding areas – angling is prohibited.

433 040 ROLAVA 2 – LO Nejdek 25 km 7 ha

GPS Z: 50°19'15.27"N, 12°44'3.706"E, K: 50°23'57.731"N, 12°36'50.593"E

Tributary of the Ohře. From the confluence with the Nejdecký brook (Rodišovka) in Nejdek (river km 16.4) to the springs with all tributaries including the Nejdecký brook. Angling is prohibited in the area of the factory Nejdecké Česárny in Nejdek.

Salmonid Fisheries

The Brooks Nejdecký and Rudenský are fish breeding areas – angling is prohibited. The reservoir Bernov creates an independent non-salmonid fishery.

433 041 ŘEZENSKÝ POTOK 1 – LO Nýrsko 12 km 11 ha

GPS Z: 49°7'20.597"N, 13°12'19.273"E, K: 49°9'32.994"N, 13°15'40.576"E

Tributary of the Danube (Čertovo lake). Řezenský brook (Řezná) from the state border with the FRG to the springs including Čertovo lake 10 ha. Angling is allowed from the state border to the confluence with Pancířský brook and on the right-hand tributary the Železný brook to the railway bridge near Špičák. Other parts of this fishery are fish breeding areas – angling is prohibited.

433 042 STŘELA 1 – LO Plasy 14 km 16 ha

GPS Z: 49°54'51.701"N, 13°31'46.704"E, K: 49°55'13.266"N, 13°24'57.305"E

Tributary of the Berounka. From the confluence into the Berounka near Liblín (river km 102.7) to the weir of mill in Nebřeziny (river km 13.6). Kralovický brook (river km 1.2) creates an independent fishery. All tributaries are fish breeding areas – angling is prohibited.

433 043 STŘELA 2 – LO Plasy 16 km 17 ha

GPS Z: 49°55'13.232"N, 13°24'57.131"E, K: 49°59'42.918"N, 13°18'36.389"E

Tributary of the Berounka. From the weir Nebřeziny (river km 13.6) to the mouth of the Manětínský brook (river km 29.6). All tributaries are fish breeding areas – angling is prohibited. In general interest, the access to the dam body at the basin of the petrol station in Plasy (river km 29.6) is prohibited. Angling with dead fish bait is allowed.

433 044 STŘELA 3 – LO Manětín 15.6 km 7 ha

GPS Z: 49°59'42.918"N, 13°18'36.339"E, K: 50°3'9.184"N, 13°17'6.921"E

Tributary of the Berounka. From the influx of the Manětínský brook (river km 29.6) to the weir of the Nučický mill in the cadastral territory of Rabštejn (river km 45.2). Angling with dead fish bait is allowed.

433 045 STŘELA 4 – LO Manětín 14 km 8 ha

GPS Z: 50°3'9.232"N, 13°17'6.894"E, K: 50°5'33.551"N, 13°13'46.174"E

Tributary of the Berounka. From the weir of the Nučický mill in the cadastral territory of Rabštejn (river km 45.2) to the weir "U Mlýnců" in the cadastral territory of Chýše (river km 58.9). Tributaries are fish breeding – angling is prohibited. Angling with dead fish bait is allowed.

433 046 STŘELA 5 A – LO Žlutice 11 km 7 ha

GPS Z: 50°5'33.549"N, 13°13'46.099"E, K: 50°5'14.011"N, 13°7'32.053"E

Tributary of the Berounka. From the weir "U Mlýnců" in the cadastral territory of Chýše (river km 58.9) to the dam of the water supply reservoir Žlutice (river km 68.3). Angling is prohibited in the section from the bridge of water treatment



Salmonid Fisheries

plant to the dam of the water supply reservoir. The following rivers and brooks belong to this fishery - Malá Střela (*GPS Z: 50°5'19.822"N, 13°11'59.907"E, K: 50°6'21.257"N, 13°11'8.465"E*; river km 59.4), Malá Trasovka to the road bridge near Radošov (river km 11.6), Borecký brook (*GPS Z: 50°4'57.741"N, 13°8'26.458"E, K: 50°3'39.152"N, 13°8'10.332"E*; river km 66.8) to the dam of the Mlýnský pond (river km 4.2).

Malá Trasovka and its tributaries are fish breeding areas – angling is prohibited. Angling with dead fish bait is allowed.

433 047 STŘELA 5 B – LO Žlutice 26 km 4 ha

Tributary of the Berounka. This fishery is created by tributaries of the water supply reservoir Žlutice, which are **fish breeding areas – angling is prohibited**. The Ratibořský brook from the road bridge Bražec – Radošov (river km 12.2) in the military training area to the springs does not belong to this fishery.

433 048 STŘELA 6 – LO Toužim 16 km 7 ha

GPS Z: 50°5'21.736"N, 13°4'42.842"E, K: 50°4'23.431"N, 12°58'44.372"E
Tributary of the Berounka. From the sedimentation reservoirs upstream from the Žlutice reservoir (river km 72.9) to the weir of a new final cleaning reservoir downstream from the Podzámecký (Mesenský) pond (river km 89.4) with tributaries - the brooks

Radyňský and Bochovský from the confluence with the Střela to the springs are fish breeding areas – angling is prohibited. Angling with dead fish bait is allowed.

433 049 SVATAVA 1 – LO Sokolov 15 km 10 ha

GPS Z: 50°11'0.011"N, 12°38'25.75"E, K: 50°16'48.209"N, 12°32'51.487"E
Tributary of the Ohře. From the confluence with the Ohře (river km 203.0) to the influx into the Rotava brook downstream from the municipality of Rotava (river km 18.5). The Rotava brook (*GPS Z: 50°16'48.408"N, 12°32'51.704"E, K: 50°21'54.781"N, 12°35'36.927"E*) belongs to this fishery. Tributaries are fish breeding areas – angling is prohibited. Spawning grounds of grayling (*Thymallus thymallus*) may be marked in this fishery. In the marked spawning grounds wading is prohibited in the time from April 16th to May 31st.

433 050 SVATAVA 2 – LO Kraslice 14 km 5 ha

GPS Z: 50°16'48.24"N, 12°32'51.435"E, K: 50°21'17.399"N, 12°28'9.564"E
Tributary of the Ohře. From the influx of the Rotava brook into the Svatava downstream from the municipality of Rotava (river km 18.5) to the state border (river km 29.8). Tributaries are fish breeding areas – angling is prohibited. Spawning grounds of grayling (*Thymallus thymallus*) may be marked in this fishery. In the marked spawning grounds wading is prohibited in the time from April 16th to May 31st.



Salmonid Fisheries

433 051 TEPLÁ 1 – LO Karlovy Vary **12 km 10 ha**

GPS Z: 50°14'4.136"N, 12°52'11.687"E, K: 50°10'46.376"N, 12°50'30.508"E
Tributary of the Ohře. From the confluence with the Ohře in Karlovy Vary (river km 175.3) to the bridge of the railway stop in Cihelny (river km 14.2) outside the reservoir Březová (river km 8.3 to 10.5). Angling is prohibited in the section of 100 m before the dam of Březová reservoir (river km 8.2) to the dam (river km 8.3). In the town, angling can be performed only by wading – angling from embankments is prohibited. In the town, only angling with an artificial fly and a spinner is allowed. A protected fish area was declared by the decree ZČKNV Ref. No. 2123/75 of 25. 8. 1975 from the bridge of the main Post Office in Karlovy Vary to the spa resort (bridge at the Grand Hotel Pupp) – angling is prohibited.

233 005 TEPLÁ 3 – České rybářství, s. r. o. **13.5 km 20 ha**

GPS Z: 50°10'46.407"N, 12°50'30.456"E, K: 50°5'19.942"N, 12°50'27.468"E
Tributary of the Ohře. From the bridge of the train stop in Cihelny (river km 12.5) up to the weir in Bečov (river km 26). All tributaries are protected fish areas – angling is prohibited.

433 066 TŘEMOŠENKA 3 – LO Třemošná **30 km 10 ha**

Tributary of the Berounka. This fishery is created by the Všerubský brook (*GPS Z: 49°49'28.313"N, 13°16'35.153"E, K: 49°52'3.907"N, 13°10'40.451"E*) from the road bridge in the municipality of Nevřeň (river km 23.0) to the dam of the fish breeding pond in the cadastral territory of Podmokly (river km 34.5) and the Bělá brook (*GPS Z: 49°50'21.354"N, 13°21'6.695"E, K: 49°53'48.341"N, 13°16'27.647"E*) from the road bridge in Horní Bříza (river km 3.4) to the road bridge in Dolní Bělá (river km 13.0). All tributaries of this fishery, Všerubský brook (river km 26.7) from the fish breeding pond in the cadastral territory of Podmokly and the Bělá brook from the road bridge in Dolní Bělá to the springs are fish breeding areas – angling is prohibited.

433 052 ÚHLAVA 2 – LO Štěnovice **4 km 1 ha**

GPS Z: 49°38'46.830"N, 13°23'44.842"E, K: 49°37'58.405"N, 13°27'27.315"E
Tributary of the Radbuza – Berounka. The Borecký brook from the confluence with the Úhlava (river km 17.5) to the springs. **The whole fishery is a fish breeding area – angling is prohibited.**

433 053 ÚHLAVA 3 – LO Přeštice **13 km 2 ha**

Tributary of the Radbuza. This fishery is created by the Divoký brook (*GPS Z: 49°35'50.503"N, 13°21'11.792"E, K: 49°33'59.868"N, 13°25'49.107"E*) (river km 27.4), which flows through Vodokrty and Zlatý brook (*GPS Z: 49°33'35.549"N, 13°20'16.444"E, K: 49°30'9.516"N, 13°25'22.122"E*) from the road bridge in Příchovice (river km 0.4) to the springs. Angling with dead fish bait is allowed.

433 054 ÚHLAVA 7 – LO Klatovy 14 km 9 ha

GPS Z: 49°22'10.845"N, 13°14'9.44"E, K: 49°18'45.95"N, 13°9'2.076"E

Tributary of the Radbuza. From the weir in Dolní Lhota (river km 70.9) to the big weir downstream from the Bystřice (weir at the beginning of Hartlův mill – river km 85.6). The tributaries Granádka and Janovický raceway are fish breeding areas – angling is prohibited. Chodská Úhlava (river km 83.9), Andělice and Jelenka (river km 75.9) do not belong to this fishery.

433 055 ÚHLAVA 8 – LO Nýrsko 8 km 5 ha

GPS Z: 49°18'45.901"N, 13°9'2.028"E, K: 49°15'39.928"N, 13°8'39.714"E

Tributary of the Radbuza. From the large weir downstream from Bystřice nad Úhlavou (river km 85.6) to the border of the protection zone of the water reservoir upstream from Nýrsko (100 m from the dam – river km 93.4). The section of the fishery flowing through the town of Nýrsko between the bridge at the Post Office and the company "Okula Nýrsko" is a protected fish area – angling is prohibited – marked by information boards. The brooks Hodousický (river km 87.8) and Dešenický (river km 91.4) are fish breeding areas – angling is prohibited. The raceway into the fish hatchery in Milence from sluices at the confluence of the Dešenický brook with the Úhlava to the mouth of the raceway into the Úhlava is a fish breeding area – angling is prohibited. Angling is prohibited from the right bank of the Úhlava from sluices at the confluence of the Dešenický brook with the Úhlava to the mouth of the raceway from the fish hatchery into the Úhlava – marked by information boards.

433 056 ÚHLAVA 9 – LO Nýrsko 13 km 5 ha

Tributary of the Radbuza. This fishery is created by the Zelenský brook from the water level at the influx into the water supply reservoir Nýrsko to the springs, including further the brooks Račí and Svinský (Lomnice) and other not mentioned tributaries of the water supply reservoir Nýrsko from the level of the highest afflux to the springs. **The whole fishery is a fish breeding area – angling is prohibited.** The Úhlava from sedimentation reservoirs at the influx into the reservoir upstream creates an independent fishery. The water supply reservoir in the scope of the 1st protection zone does not belong to this fishery.

433 057 ÚHLAVA 10 – LO Nýrsko 12 km 6 ha

GPS Z: 49°14'29.454"N, 13°9'22.965"E, K: 49°11'31.463"N, 13°12'28.088"E

Tributary of the Radbuza. From the water level downstream from the municipality of Hamry (river km 103.0) to the springs, including the reservoir of the power plant "Pod Černým jezerem" (*GPS 49°11'29.418"N, 13°12'27.754"E*) 4.0 ha (river km 104.7 – 104.8). The upper section of the Úhlava from the influx into the reservoir at the power plant (river km 104.9) to the springs with tributaries are fish breeding areas – angling is prohibited.

Salmonid Fisheries

433 058 ÚSLAVA 4 – LO Ždírec 3 km 1 ha

GPS Z: 49°33'8.966"N, 13°34'31.477"E, K: 49°33'53.262"N, 13°38'53.037"E

Tributary of the Berounka. This fishery is created by the Přešinský brook from the confluence with the Úslava (river km 42.5) to the springs. **The whole fishery is a fish breeding area – angling is prohibited.**

433 059 ÚSLAVA 5 – LO Nepomuk 15 km 2 ha

GPS Z: 49°28'44.938"N, 13°37'1.112"E, K: 49°24'50.564"N, 13°35'13.891"E

Tributary of the Berounka. This fishery is created by the Myslivský brook from the railway bridge in the municipality of Třebčice (river km 3.6) up to 100 meters downstream from the Mysliv Malý pond (river km 14.8). Tributaries – the section of the Čechovický brook from the pond Vrčeň to the springs, the brook from Čížkov flowing through Sedliště into the Úslava in Srby and the Měcholupský brook flowing into the Úslava near the municipality of Prádlo - are fish breeding areas – angling is prohibited.

433 060 TueERSKÝ POTOK 1 – LO Stříbro 41 km 15 ha

GPS Z: 49°49'11.552"N, 13°4'39.687"E, K: 49°59'40.397"N, 13°1'3.208"E

Tributary of the Mže. Approximately 100 m from the highest afflux of the water reservoir Hracholusky – marked by information boards – (river km 0.1) to the springs. The Hadovka brook and other tributaries are fish breeding areas – angling is prohibited.

433 501 VELKÁ TRASOVKA 1 – LO Žlutice 3 ha

GPS Z: 50°6'21.191"N, 13°11'8.476"E, K: 50°12'54.421"N, 13°7'37.977"E

Tributary of the Malá Střela. From the confluence with the Malá Trasovka downstream from Štoutov (river km 2.6) to the springs. **The whole fishery including all tributaries is a fish breeding area – angling is prohibited.**

433 061 VERNĚŘOVSKÝ POTOK 1 – LO Aš 18 km 9 ha

GPS Z: 50°16'13.264"N, 12°14'54.258"E, K: 50°13'11.668"N, 12°14'22.091"E

Tributary of the Elster. From the state border with the FRG near Doubrava to the springs, with the exception of the reservoir Bílý Halštrov 6,6 ha, which is not part of the fishery since 2018. Angling is allowed in the main flow from the railway crossing to Horní Paseky to the state border with the FRG. Tributaries are fish breeding areas – angling is prohibited.

433 062 VOLŠOVKA 1 – LO Sušice 15 km 4 ha

GPS Z: 49°12'59.976"N, 13°30'36.897"E, K: 49°11'36.397"N, 13°22'27.611"E

Tributary of the Otava. From the influx into the Otava in Sušice (river km 92.5) to the springs. **The whole fishery is a fish breeding area – angling is prohibited.**



Salmonid Fisheries

433 065 ZÁVIŠÍNSKÝ POTOK 1 – LO Mariánské Lázně 7.5 km 1 ha

This fishery is created by the Závíšínský brook (Teplá) – river km 57 to 64.5 - and other not mentioned tributaries of the water supply reservoir Podhora from the border of the 1st protection zone to the springs. The whole fishery is a fish breeding area – angling is prohibited. The part of the Závíšínský brook located in the area of the natural reserve Prameniště Teplé is a protected fish area – angling is prohibited.

433 067 ZBÍROŽSKÝ POTOK 1 – LO Zbiroh 16 km 3 ha

GPS Z: 49°57'55.04"N, 13°44'54.433"E, K: 49°52'10.352"N, 13°45'38.242"E
Tributary of the Berounka. From the confluence with the Berounka upstream from the municipality of Skryje (river km 77.4) to the dam of Zbirožský pond in the cadastral territory of Zbiroh (river km 15.9). The Lepenkárenský pond creates an independent fishery. All tributaries are fish breeding areas – angling is prohibited.

433 063 ZUBŘINA 1 – LO Domažlice 4 km 0.4 ha

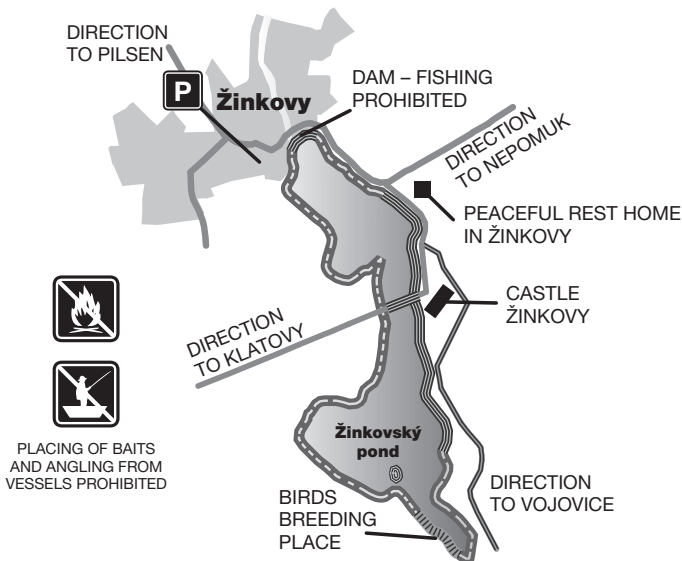
GPS Z: 49°26'0.676"N, 12°57'51.973"E, K: 49°23'55.102"N, 12°57'55.604"E
Tributary of the Radbuza. This fishery is created by the Smolovský brook from the influx into the Zubřina (river km 21.3) to the springs.

433 064 ZUBŘINA 2 – LO Domažlice 12 km 3 ha

GPS Z: 49°25'56.628"N, 12°57'34.538"E, K: 49°23'45.901"N, 12°53'23.603"E
Tributary of the Radbuza. From the bridge at the waste water treatment plant of the company "CHVAK Domažlice" (river km 22.7) to the pond in Pasečnice (river km 32.1) and tributary of the pond Bystřice to the road bridge in the direction to Pasečnice. The part from the road bridge of the road to Pasečnice is fish breeding area. All tributaries are fish breeding areas – angling is prohibited.




Fishery No. 04 231 003



Fishery No. 04 231 003

 FREE ACCESS

 BIRDS BREEDING PLACE, LIMITED ACCESS (IT IS RECOMMENDED NOT TO ENTER THE AREA IN THE PERIOD OF BIRDS BREEDING)

 FISHING PROHIBITED / ENTERING OF VEHICLES PROHIBITED

 ENTERING OF VEHICLES PROHIBITED

Auxiliary Data Concerning the Lengths and Weights of Selected Fish Species

Grass carp (<i>Ctenopharyngodon idella</i>)					
Total length (cm)	Weight (kg)	Total length (cm)	Weight (kg)	Total length (cm)	Weight (kg)
50	1,38	71	3,97	87	7,30
52	1,55	72	4,14	88	7,56
54	1,74	73	4,31	89	7,82
56	1,94	74	4,49	90	8,09
58	2,16	75	4,68	91	8,36
60	2,39	76	4,87	92	8,64
61	2,51	77	5,06	93	8,93
62	2,64	78	5,26	94	9,22
63	2,77	79	5,47	95	9,52
64	2,90	80	5,68	96	9,82
65	3,04	81	5,89	97	10,13
66	3,18	82	6,11	98	10,45
67	3,33	83	6,34	99	10,77
68	3,48	84	6,57	100	11,10
69	3,64	85	6,81		
70	3,80	86	7,06		

Auxiliary Data

Zander (*Sander lucioperca*)

Total length (cm)	Weight (kg)	Total length (cm)	Weight (kg)	Total length (cm)	Weight (kg)
45	0,83	53	1,39	65	2,65
46	0,89	54	1,47	70	3,35
47	0,95	55	1,56	75	4,16
48	1,02	56	1,65	80	5,10
49	1,08	57	1,75	85	6,18
50	1,16	58	1,85	90	7,41
51	1,23	59	1,95	95	8,79
52	1,31	60	2,06	100	10,33

Common bream (*Abramis brama*)

Total length (cm)	Weight (kg)	Total length (cm)	Weight (kg)	Total length (cm)	Weight (kg)
15	0,03	40	0,76	54	1,96
20	0,08	42	0,89	56	2,20
23	0,13	44	1,03	59	2,60
25	0,17	45	1,10	61	2,89
28	0,25	46	1,18	63	3,20
30	0,31	47	1,27	66	3,71
32	0,37	48	1,35	68	4,08
34	0,45	49	1,44		
36	0,54	50	1,54		
38	0,65	52	1,74		

Auxiliary Data

Common carp (*Cyprinus carpio*)

Total length (cm)	Weight (kg)	Total length (cm)	Weight (kg)	Total length (cm)	Weight (kg)
40	1,07	51	2,35	70	6,56
41	1,16	52	2,50	75	8,20
42	1,25	53	2,66	80	10,10
43	1,35	54	2,83	90	14,79
44	1,46	55	3,00		
45	1,57	56	3,18		
46	1,68	57	3,37		
47	1,81	58	3,57		
48	1,93	59	3,77		
49	2,07	60	3,98		
50	2,21	65	5,16		

Grayling (*Thymallus thymallus*)

Total length (cm)	Weight (kg)	Total length (cm)	Weight (kg)	Total length (cm)	Weight (kg)
30	0,21	37	0,39	44	0,67
31	0,23	38	0,43	45	0,72
32	0,25	39	0,46	46	0,77
33	0,28	40	0,50	47	0,82
34	0,30	41	0,54	50	1,00
35	0,33	42	0,58	55	1,34
36	0,36	43	0,62		

Auxiliary Data

Tench (<i>Tinca tinca</i>)					
Total length (cm)	Weight (kg)	Total length (cm)	Weight (kg)	Total length (cm)	Weight (kg)
20	0,12	40	0,98	52	2,18
23	0,18	42	1,14	54	2,45
25	0,24	44	1,31	56	2,74
28	0,33	45	1,41	59	3,21
30	0,41	46	1,50	61	3,55
32	0,50	47	1,61	63	3,92
34	0,60	48	1,71	66	4,51
36	0,71	49	1,82	68	4,94
38	0,84	50	1,94		

Rainbow trout (<i>Oncorhynchus mykiss</i>)					
Total length (cm)	Weight (kg)	Total length (cm)	Weight (kg)	Total length (cm)	Weight (kg)
25	0,21	33	0,44	41	0,79
26	0,22	34	0,47	42	0,84
27	0,25	35	0,51	43	0,91
28	0,27	36	0,55	44	0,96
29	0,30	37	0,60	45	1,04
30	0,32	38	0,65	46	1,11
31	0,36	39	0,70	47	1,14
32	0,40	40	0,74	50	1,39

Auxiliary Data

Brown trout (*Salmo trutta m. fario*)

Total length (cm)	Weight (kg)	Total length (cm)	Weight (kg)	Total length (cm)	Weight (kg)
25	0,16	33	0,34	41	0,61
26	0,17	34	0,36	42	0,65
27	0,19	35	0,39	43	0,70
28	0,21	36	0,42	44	0,74
29	0,25	37	0,46	45	0,80
30	0,25	38	0,50	46	0,85
31	0,28	39	0,54	47	0,88
32	0,31	40	0,57	50	1,07

Wels catfish (*Silurus glanis*)

Total length (cm)	Weight (kg)	Total length (cm)	Weight (kg)	Total length (cm)	Weight (kg)
70	2,25	110	8,80	180	38,89
75	2,77	120	11,44	190	45,78
80	3,37	130	14,57	200	53,44
85	4,04	140	18,22	210	61,92
90	4,80	150	22,43	220	71,25
95	5,56	160	27,26	230	81,48
100	6,60	170	32,73	240	92,64

Auxiliary Data

Northern pike (<i>Esox lucius</i>)					
Total length (cm)	Weight (kg)	Total length (cm)	Weight (kg)	Total length (cm)	Weight (kg)
50	0,86	58	1,37	85	4,50
51	0,91	59	1,44	90	5,37
52	0,97	60	1,52	95	6,36
53	1,03	61	1,60	100	7,46
54	1,09	65	1,95	110	10,04
55	1,16	70	2,45	120	13,17
56	1,22	75	3,04		
57	1,29	80	3,72		

Abbreviations of the Names of Selected Fish Species

Fish Species	Abbr.	Latin Name
Grass carp	Ab	<i>Ctenopharyngodon idella</i> (Valenciennes, 1844)
Asp	Bo	<i>Aspius aspius</i> (Linnaeus, 1758)
Zander	Ca	<i>Sander lucioperca</i> (Linnaeus, 1758)
Common bream	C	<i>Abramis brama</i> (Linnaeus, 1758)
White bream	Cm	<i>Abramis bjoerkna</i> (Linnaeus, 1758)
Ide	Jj	<i>Leuciscus idus</i> (Linnaeus, 1758)
Common dace	Jp	<i>Leuciscus leuciscus</i> (Linnaeus, 1758)
Chub	Tl	<i>Squalius cephalus</i> (Linnaeus, 1758)
Common carp	K	<i>Cyprinus carpio</i> (Linnaeus, 1758)
Crucian carp	Ka	<i>Carassius carassius</i> (Linnaeus, 1758)
Gibel carp	Ks	<i>Carassius auratus</i> (Linnaeus, 1758)
Tench	L	<i>Tinca tinca</i> (Linnaeus, 1758)

Abbreviations Names of Fish

Grayling	Li	<i>Thymallus thymallus</i> (Linnaeus, 1758)
Burbot	Mn	<i>Lota lota</i> (Linnaeus, 1758)
European perch	Oř	<i>Perca fluviatilis</i> (Linnaeus, 1758)
Common nase	O	<i>Chondrostoma nasus</i> (Linnaeus, 1758)
Common barbel	Pa	<i>Barbus barbus</i> (Linnaeus, 1758)
Common rudd	Pn	<i>Scardinius erythrophthalmus</i> (Linnaeus, 1758)
Common roach	Pl	<i>Rutilus rutilus</i> (Linnaeus, 1758)
Vimba bream	Př	<i>Vimba vimba</i> (Linnaeus, 1758)
Rainbow trout	Pd	<i>Oncorhynchus mykiss</i> (Walbaum, 1792)
Brown trout	Po	<i>Salmo trutta</i> (Linnaeus, 1758)
Brook trout	Si	<i>Salvelinus fontinalis</i> (Mitchill, 1814)
Wels catfish	Su	<i>Silurus glanis</i> (Linnaeus, 1758)
Northern pike	Š	<i>Esox lucius</i> (Linnaeus, 1758)
European eel	Ú	<i>Anguilla anguilla</i> (Linnaeus, 1758)

Methodical Instructions and Information

METHODICAL INSTRUCTIONS FOR RECORDING OF ATTENDANCE AND CATCHES INTO THE RECORD IN PART II OF THE FISHING PERMIT

Record of Fishing and Catches (Part II of the fishing permit)

Before starting angling, the angler is obliged to record the date and fishery number into the Record of Fishing and Catches in an indelible way.

The number of the fishery listed in the Register of Fisheries (six or eight figure code) is entered into the column Fishery number (Locality No.). If the angler is fishing in a subfishery described by a fixed number, he/she must, in addition to the fishery number, fill in the number of this subfishery into the Subfishery (Local Part) column.

In case of fishing in a fishery and a subfishery on the same day, the angler must record his attendance in both the fishery and subfishery in two separate lines.

If case of interrupting and continuing fishing in the same fishery on the same day, it is not necessary to record the attendance (i.e. the date and fishery number) again.

If the angler does not keep any fish caught in the fishery on the calendar day recorded, he/she is obliged to cross through the corresponding line in the Part II of the angling permit (Record of Fishing and Catches) horizontally in an indelible way, before starting fishing in another fishery or on the next day at the latest.

Example:

Fishery No. **411 042 Kourimka 1**

The angler did not catch any fish in the fishery, so he moved to its subfishery – the reservoir No. **2 Poboří**, where he caught a carp (45 cm, 2.2 kg). In the **Record of Fishing and Catches** his activities will be recorded in the following way:

Date	Fishery No. (Locality No.)	Subfishery (Local Part)	Species	Number	Weight kg	Length cm
20. 6.	411 042	_____				_____
20. 6.	411 042	2	carp	1	2.2	45

Meth. Instructions and Information

Summary of Catches and Attendance (Part II of the fishing permit)

The holder of the fishing permit is obliged to fill in the Summary of Catches and Attendance before handing back his fishing permit.

The sums of all catches achieved in the individual fisheries and subfisheries and the number attendances are filled into the individual lines.

If the holder of the fishing permit did not catch any fish in a subfishery he was fishing in, he/she must still record it stating the number of attendances.

The blank lines in Part II of the fishing permit (Record of Fishing and Catches and Summary of Catches and Attendance) must be crossed out in an indelible way after expiring of the fishing permit. The lines need not be crossed out individually

The holder is obliged to return the filled in permit within 15 days after its expiring to the organization, which issued it.

Example:

The angler was fishing in the fishery No. **411 042 Kouřimka 1**, in its subfisheries No. **2 – Poboří**, No. **3 – Pečky**, in the fishery No. **401 017 Vltava 5** and in the fishery No. **481 501 ÚN Orlík**. The **Summary of Catches and Attendance** will be filled in in the following way:

Fishery		Subfishery No.	1 carp			Number of attendances
No.	Name		No.	kg	No.	kg	
411 042	Kouřimka 1		4	8			5
411 042	Kouřimka 1	2	3	10			6
411 042	Kouřimka 1	3	1	2.2			2
401 017	Vltava 5						3
481 501	ÚN Orlík		2	4.8			4
TOTAL			10	25			20

How to proceed in case of filling all the lines in Part II of the fishing permit (Record of Fishing and Catches)

If the holder of the fishing permit fills all the lines in the Record of Fishing and Catches (Part II of the fishing permit), he/she can get a new form free of charge at the relevant LO CRS, which issued his/her fishing permit.

This new form must be marked and filled in to enable its clear association with the originally issued fishing permit, which means filling in all the data from the Part I of the original fishing permit (the time of validity, name, surname and title of the holder, the date of birth, place of residence, membership in a LO ČRS) and filling the number of the original fishing permit in the place for the permit sticker. Write down the number of the fishing permit from the sticker of the original fishing permit with a remark it is an appendix. Example: Appendix No. 1 to the fishing permit No. 82111 12 00001.



Abbreviations

ČRS	The Czech Anglers Union
MZe	Ministry of Agriculture
MŽP	Department of the Environment
OkÚ	district authorities
PR	Subfishery
RMV	Fishery of local interest
SÚS	North-Bohemia Regional Board
ÚS	Regional Board
VÚS	Regional Board Committee
GPS Z:	Beginning of the fishery
GPS K:	End of the fishery

2019

January

Tue Wed Thu Fri Sat Sun Mon Tue Wed Thu Fri Sat Sun Mon Tue Wed Thu Fri Sat Sun Mon Tue Wed Thu Fri Sat Sun Mon Tue Wed Thu

1 2 3 4 5 6 7 8 9 10 11 12 13 14 15 16 17 18 19 20 21 22 23 24 25 26 27 28 29 30 31

February

Fri Sat Sun Mon Tue Wed Thu Fri Sat Sun Mon Tue Wed Thu Fri Sat Sun Mon Tue Wed Thu

1 2 3 4 5 6 7 8 9 10 11 12 13 14 15 16 17 18 19 20 21 22 23 24 25 26 27 28

March

Fri Sat Sun Mon Tue Wed Thu Fri Sat Sun Mon Tue Wed Thu Fri Sat Sun Mon Tue Wed Thu Fri Sat Sun Mon Tue Wed Thu

1 2 3 4 5 6 7 8 9 10 11 12 13 14 15 16 17 18 19 20 21 22 23 24 25 26 27 28 29 30 31

April

Mon Tue Wed Thu Fri Sat Sun Mon Tue Wed Thu Fri Sat Sun Mon Tue Wed Thu Fri Sat Sun Mon Tue

1 2 3 4 5 6 7 8 9 10 11 12 13 14 15 16 17 18 19 20 21 22 23 24 25 26 27 28 29 30

Mai

Wed Thu Fri Sat Sun Mon Tue Wed Thu Fri Sat Sun Mon Tue Wed Thu Fri Sat Sun Mon Tue Wed Thu Fri Sat Sun Mon Tue Wed Thu

1 2 3 4 5 6 7 8 9 10 11 12 13 14 15 16 17 18 19 20 21 22 23 24 25 26 27 28 29 30 31

June

Sat Sun Mon Tue Wed Thu Fri Sat Sun Mon Tue Wed Thu Fri Sat Sun Mon Tue Wed Thu Fri Sat Sun

1 2 3 4 5 6 7 8 9 10 11 12 13 14 15 16 17 18 19 20 21 22 23 24 25 26 27 28 29 30

July

Mon Tue Wed Thu Fri Sat Sun Mon Tue Wed Thu Fri Sat Sun Mon Tue Wed Thu Fri Sat Sun Mon Tue Wed Thu

1 2 3 4 5 6 7 8 9 10 11 12 13 14 15 16 17 18 19 20 21 22 23 24 25 26 27 28 29 30 31

August

Thu Fri Sat Sun Mon Tue Wed Thu Fri Sat Sun Mon Tue Wed Thu Fri Sat Sun Mon Tue Wed Thu Fri Sat

1 2 3 4 5 6 7 8 9 10 11 12 13 14 15 16 17 18 19 20 21 22 23 24 25 26 27 28 29 30 31

September

Sun Mon Tue Wed Thu Fri Sat Sun Mon Tue Wed Thu Fri Sat Sun Mon Tue Wed Thu Fri Sat Sun Mon

1 2 3 4 5 6 7 8 9 10 11 12 13 14 15 16 17 18 19 20 21 22 23 24 25 26 27 28 29 30

October

Tue Wed Thu Fri Sat Sun Mon Tue Wed Thu Fri Sat Sun Mon Tue Wed Thu Fri Sat Sun Mon Tue Wed Thu

1 2 3 4 5 6 7 8 9 10 11 12 13 14 15 16 17 18 19 20 21 22 23 24 25 26 27 28 29 30 31

November

Fri Sat Sun Mon Tue Wed Thu Fri Sat Sun Mon Tue Wed Thu Fri Sat Sun Mon Tue Wed Thu Fri Sat

1 2 3 4 5 6 7 8 9 10 11 12 13 14 15 16 17 18 19 20 21 22 23 24 25 26 27 28 29 30

December

Sun Mon Tue Wed Thu Fri Sat Sun Mon Tue Wed Thu Fri Sat Sun Mon Tue Wed Thu Fri Sat Sun Mon

1 2 3 4 5 6 7 8 9 10 11 12 13 14 15 16 17 18 19 20 21 22 23 24 25 26 27 28 29 30 31

2020

January

Wed	Thu	Fri	Sat	Sun	Mon	Tue	Wed	Thu	Fri	Sat	Sun	Mon	Tue	Wed	Thu	Fri	Sat	Sun	Mon	Tue	Wed	Thu	Fri	Sat	Sun	Mon	Tue	Wed	Thu	Fri
1	2	3	4	5	6	7	8	9	10	11	12	13	14	15	16	17	18	19	20	21	22	23	24	25	26	27	28	29	30	31

February

Sat	Sun	Mon	Tue	Wed	Thu	Fri	Sat	Sun	Mon	Tue	Wed	Thu	Fri	Sat	Sun	Mon	Tue	Wed	Thu	Fri	Sat							
1	2	3	4	5	6	7	8	9	10	11	12	13	14	15	16	17	18	19	20	21	22	23	24	25	26	27	28	29

March

Sun	Mon	Tue	Wed	Thu	Fri	Sat	Sun	Mon	Tue	Wed	Thu	Fri	Sat	Sun	Mon	Tue	Wed	Thu	Fri	Sat	Sun	Mon	Tue	Wed	Thu	Fri	Sat	Sun	Mon	Tue
1	2	3	4	5	6	7	8	9	10	11	12	13	14	15	16	17	18	19	20	21	22	23	24	25	26	27	28	29	30	31

April

Wed	Thu	Fri	Sat	Sun	Mon	Tue	Wed	Thu	Fri	Sat	Sun	Mon	Tue	Wed	Thu	Fri	Sat	Sun	Mon	Tue	Wed	Thu	Fri	Sat	Sun	Mon	Tue	Wed	Thu	Fri
1	2	3	4	5	6	7	8	9	10	11	12	13	14	15	16	17	18	19	20	21	22	23	24	25	26	27	28	29	30	

Mai

Fri	Sat	Sun	Mon	Tue	Wed	Thu	Fri	Sat	Sun	Mon	Tue	Wed	Thu	Fri	Sat	Sun	Mon	Tue	Wed	Thu	Fri	Sat	Sun	Mon	Tue	Wed	Thu	Fri	Sat	Sun
1	2	3	4	5	6	7	8	9	10	11	12	13	14	15	16	17	18	19	20	21	22	23	24	25	26	27	28	29	30	31

June

Mon	Tue	Wed	Thu	Fri	Sat	Sun	Mon	Tue	Wed	Thu	Fri	Sat	Sun	Mon	Tue	Wed	Thu	Fri	Sat	Sun	Mon	Tue	Wed	Thu	Fri	Sat	Sun	Mon	Tue
1	2	3	4	5	6	7	8	9	10	11	12	13	14	15	16	17	18	19	20	21	22	23	24	25	26	27	28	29	30

July

Wed	Thu	Fri	Sat	Sun	Mon	Tue	Wed	Thu	Fri	Sat	Sun	Mon	Tue	Wed	Thu	Fri	Sat	Sun	Mon	Tue	Wed	Thu	Fri	Sat	Sun	Mon	Tue	Wed	Thu	Fri
1	2	3	4	5	6	7	8	9	10	11	12	13	14	15	16	17	18	19	20	21	22	23	24	25	26	27	28	29	30	31

August

Sat	Sun	Mon	Tue	Wed	Thu	Fri	Sat	Sun	Mon	Tue	Wed	Thu	Fri	Sat	Sun	Mon	Tue	Wed	Thu	Fri	Sat	Sun	Mon	Tue	Wed	Thu	Fri	Sat	Sun	Mon
1	2	3	4	5	6	7	8	9	10	11	12	13	14	15	16	17	18	19	20	21	22	23	24	25	26	27	28	29	30	31

September

Tue	Wed	Thu	Fri	Sat	Sun	Mon	Tue	Wed	Thu	Fri	Sat	Sun	Mon	Tue	Wed	Thu	Fri	Sat	Sun	Mon	Tue	Wed	Thu	Fri	Sat	Sun	Mon	Tue	Wed	Thu	Fri
1	2	3	4	5	6	7	8	9	10	11	12	13	14	15	16	17	18	19	20	21	22	23	24	25	26	27	28	29	30		

October

Thu	Fri	Sat	Sun	Mon	Tue	Wed	Thu	Fri	Sat	Sun	Mon	Tue	Wed	Thu	Fri	Sat	Sun	Mon	Tue	Wed	Thu	Fri	Sat	Sun	Mon	Tue	Wed	Thu	Fri	Sat	Sun
1	2	3	4	5	6	7	8	9	10	11	12	13	14	15	16	17	18	19	20	21	22	23	24	25	26	27	28	29	30	31	

November

Sun	Mon	Tue	Wed	Thu	Fri	Sat	Sun	Mon	Tue	Wed	Thu	Fri	Sat	Sun	Mon	Tue	Wed	Thu	Fri	Sat	Sun	Mon	Tue	Wed	Thu	Fri	Sat	Sun	Mon	Tue
1	2	3	4	5	6	7	8	9	10	11	12	13	14	15	16	17	18	19	20	21	22	23	24	25	26	27	28	29	30	

December

Tue	Wed	Thu	Fri	Sat	Sun	Mon	Tue	Wed	Thu	Fri	Sat	Sun	Mon	Tue	Wed	Thu	Fri	Sat	Sun	Mon	Tue	Wed	Thu	Fri	Sat	Sun	Mon	Tue	Wed	Thu	Fri
1	2	3	4	5	6	7	8	9	10	11	12	13	14	15	16	17	18	19	20	21	22	23	24	25	26	27	28	29	30	31	

Notes:



ANGLING EQUIPMENT AND FISHMONGER SHOP „U KRTKŮ“



**EXCELLENT PRICES FOR LOYAL
CUSTOMERS**

- » we can advice you and let you try
- » we focus on angling for more than 35 years
- » we offer bait fish for carnivorous fish all the year round

**ANGLING EQUIPMENT AND FISHMONGER
SHOP „U KRTKŮ“**

☎ +420 777 276 669 | Lipová 1290, Dobřany

Consider to become a member of the Czech Anglers Union (ČRS)

In case of angling in our fisheries
for more than 7 days in a year it will
pay for you to become ČRS members!

ČRS offers:

- A year fishing permit for angling in salmonid and non-salmonid fisheries in West Bohemian or in all fisheries of the ČRS in the Czech Republic,
- 55 local organizations, where you can become ČRS member and buy your fishing permit.



You can find more at:
www.crspizen.cz

